

NOTICE!!

These documents have been scanned!

Do not place un-scanned documents beneath this notice!

Do not remove this notice from this file!

GPO Jacket No. 560-102
Print Order 61540
Rise Business Services, LLC
Job=AZ15 5/6/2019



Box Number= AZ15021



Claim Begin-End: AMC435529-AMC435529

1 Initial Receipt



AZ15021-7

AMC435500-AMC435942

AMC#

DATE CLOSED

REMARKS

435529

AMC#	DATE CLOSED	REMARKS
435529		

United States Department of the Interior
Bureau of Land Management
 LANDS/RECREATION & PLANNING
 ONE N CENTRAL AVE
 PHOENIX, AZ 85004 -2203
 Phone: 602-417-9200

Receipt

No: 3452742

Transaction #: 3552299	
Date of Transaction: 12/11/2015	
CUSTOMER:	
JOHN SCHUYLER PO BOX 1501 CONGRESS,AZ 85332-1501 US	

ENTERED
 DEC 17 2015
 BY *Roman*

LINE #	QTY	DESCRIPTION	REMARKS	UNIT PRICE	TOTAL
1	1.00	LOCATABLE MINERALS / MINING CLAIMS-NEW,UNADJUD, ONE OR MORE AUTH NOS / NEW MINING CLAIMS LOCATION FEE CASES: AMC435529/\$37.00		- n/a -	37.00
2	1.00	LOCATABLE MINERALS / MINING CLAIMS-NEW,UNADJUD, ONE OR MORE AUTH NOS / NEW MINING CLAIM PROCESSING FEE CASES: AMC435529/\$20.00		- n/a -	20.00
3	1.00	LOCATABLE MINERALS / MINING CLAIMS-NEW,UNADJUD, ONE OR MORE AUTH NOS / NEW MINING CLAIMS MAINTENANCE FEE CASES: AMC435529/\$155.00		- n/a -	155.00
TOTAL:					\$212.00

PAYMENT INFORMATION			
1	AMOUNT:	212.00	POSTMARKED: 12/08/2015
	TYPE:	CHECK	RECEIVED: 12/10/2015
	CHECK NO:	23138423807	
	NAME:	SCHUYLER, JOHN PO BOX 1501 CONGRESS AZ 85332-1501 US	

REMARKS

This receipt was generated by the automated BLM Collections and Billing System and is a paper representation of a portion of the official electronic record contained therein.

NOTICE!!

These documents have been scanned!

Do not place un-scanned documents beneath this notice!

Do not remove this notice from this file!

GPO Jacket No. 560-102
Print Order 61540
Rise Business Services, LLC
Job=AZ15 5/6/2019



Box Number= AZ15021



Claim Begin-End: AMC435529-AMC435529

2 Correspondence



AZ15021-7

AMC435500-AMC435942

**NO
DOCUMENTS
FOUND**

NO DOCUMENTS FOUND
NO DOCUMENTS FOUND

NOTICE!!

These documents have been scanned!

Do not place un-scanned documents beneath this notice!

Do not remove this notice from this file!

GPO Jacket No. 560-102
Print Order 61540
Rise Business Services, LLC
Job=AZ15 5/6/2019



Box Number= AZ15021



Claim Begin-End: AMC435529-AMC435529

3 Transfers



AZ15021-7

AMC435500-AMC435942

433892
435529

at the request of Ronald Posey

When recorded mail to:

DENNIS RADONICH
13295 ROADRUNNER LOOP
RED BLUFF, CA 96080



RECEIVED
BLM AZ STATE OFFICE
2019 JAN 28 A 10:42
PHOENIX, ARIZONA

SPACE ABOVE THIS LINE FOR RECORDER'S USE

NO AFFIDAVIT OF VALUE IS REQUIRED UNDER A.R.S. §11 ARS 1134 (A)(6)

QUIT CLAIM DEED
EFFECTIVE NOVEMBER 20, 2018

For consideration of FIFTEEN DOLLARS, and other valuable considerations, we Ronald Posey, Walter Posey, Richard Radonich (COLLECTIVELY, "GRANTOR"), DO

hereby quit-claim to DENNIS RADONICH

all right, title or interest in the following real property situated in Yavapai County, Arizona:

THE FOLLOWING UNPATENTED FEDERAL PLACER MINING CLAIM, TOGETHER WITH ALL RIGHTS AND PRIVILEGES APPURTENANT THERETO (COLLECTIVELY, THE "CLAIM"), FINE GOLD, AMC 433892 LOCATED IN TOWNSHIP 9N, RANGE 5W, SECTION 24 AS RECORDED AS RECEPTION NUMBER 2015- 0045809 IN THE YAVAPAI COUNTY RECORDERS OFFICE OF THE GILA AND SALT RIVER BASE AND MERIDIAN LOCATED IN THE EAST 1/2 OF THE SE 1/4 OF THE SE 1/4 OF SECTION 24, TOWNSHIP 9N, RANGE 5W.

DATED: November 12th, 2018

Ronald Posey

Ronald Posey

Walter Posey

Walter Posey

Richard Radonich

Richard Radonich

State of CA }
County of Lake } ss.


ENTERED
FEB 04 2019
BY: RAM

The foregoing instrument was acknowledged before me this 12th day of November, 2018

Sophia Koot

NOTARY PUBLIC
My commission expires

JAN. 27th, 2021



656/2
4361357

See attached certificate:

CALIFORNIA ACKNOWLEDGMENT CERTIFICATE

A notary public or other officer completing this certificate verifies only the identity of the individual who signed the document, to which this certificate is attached, and not the truthfulness, accuracy, or validity of that document.

State Of: California
County Of: Alameda

RECEIVED
B. M. AZ STATE OFFICE
2019 JAN 28 A 10:42
PHOENIX, ARIZONA

On th 17 November, 2018 before me, Minal A. Joshi, Notary Public, personally appeared, Walter Ronald Posey.


_____ who proved to me on the basis of satisfactory evidence to be the person(s) whose name(s) is are subscribed to the within instrument and acknowledged to me that she/he/they executed the same in her/his/their authorized capacity(ies), and that by her/his/their signature(s) on the instrument the person(s), or the entity upon behalf of which the person(s) acted, executed the instrument.

I certify under PENALTY OF PERJURY under the laws of the State of California that the foregoing paragraph is true and correct.

WITNESS my hand and official seal.

M. A. Joshi

Signature: Minal A. Joshi



Seal

Title of Document: AMC 433892
Quit claim Deed.

Total Number of Pages including Attachment: 2

Notary Commission Expiration Date: Aug. 26th, 2022

Notary Commission Number: 2255984

CALIFORNIA CERTIFICATE OF ACKNOWLEDGMENT

A notary public or other officer completing this certificate verifies only the identity of the individual who signed the document to which this certificate is attached, and not the truthfulness, accuracy, or validity of that document.

State of California)
County of Lake)

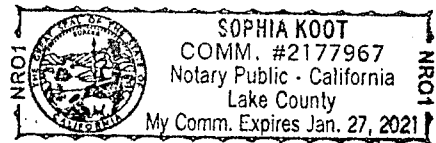
On November 12th, 2018 before me, Sophia Koot, Notary Public
personally appeared Ronald S Posey & Richard J. Radonich

who proved to me on the basis of satisfactory evidence to be the person(s) whose name(s) is/are subscribed to the within instrument and acknowledged to me that he/she/they executed the same in his/her/their authorized capacity(ies), and that by his/her/their signature(s) on the instrument the person(s), or the entity upon behalf of which the person(s) acted, executed the instrument.

I certify under PENALTY OF PERJURY under the laws of the State of California that the foregoing paragraph is true and correct.

WITNESS my hand and official seal.

Signature Sophia Koot



(Seal)

Optional Information

Although the information in this section is not required by law, it could prevent fraudulent removal and reattachment of this acknowledgment to an unauthorized document and may prove useful to persons relying on the attached document.

Description of Attached Document

The preceding Certificate of Acknowledgment is attached to a document titled/for the purpose of Quit Claim Deed

containing 1 pages, and dated

The signer(s) capacity or authority is/are as:

- Individual(s) Ronald Posey
Attorney-in-Fact
Corporate Officer(s) Richard Radonich

- Guardian/Conservator
Partner - Limited/General
Trustee(s)
Other:

representing: Name(s) of Person(s) or Entity(ies) Signer is Representing

Method of Signer Identification

Proved to me on the basis of satisfactory evidence:
form(s) of identification
credible witness(es)

Notarial event is detailed in notary journal on:
Page #
Entry #

Notary contact:

Other

Additional Signer(s)
Signer(s) Thumbprint(s)



at the request of Ronald Posey

When recorded mail to:

DENNIS RADONICH
13295 ROADRUNNER LOOP
RED BLUFF, CA 96080



SPACE ABOVE THIS LINE FOR RECORDERS USE

NO AFFIDAVIT OF VALUE IS REQUIRED UNDER A.R.S. §11 ARS 1134 (A)(6)
QUIT CLAIM DEED
EFFECTIVE NOVEMBER 20, 2018

RECEIVED
CLERK OF STATE OFFICE
JAN 28 A 10:43 AM
PHOENIX, ARIZONA

For consideration of FIFTEEN DOLLARS, and other valuable considerations, we
Ronald Posey, Walter Posey, Richard Radonich (COLLECTIVELY, "GRANTOR"), DO

hereby quit-claim to DENNIS RADONICH

all right, title or interest in the following real property situated in Yavapai County,
Arizona:

THE FOLLOWING UNPATENTED FEDERAL PLACER MINING CLAIM, TOGETHER WITH ALL
RIGHTS AND PRIVILEGES APPURTENANT THERETO (COLLECTIVELY, THE "CLAIM"), GOLD
HEAD, AMC435529 LOCATED IN TOWNSHIP 9N, RANGE 5W, SECTION 24 AS RECORDED AS
RECEPTION NUMBER 2015- 0054045 IN THE YAVAPAI COUNTY RECORDERS OFFICE OF THE GILA
AND SALT RIVER BASE AND MERIDIAN LOCATED IN THE EAST 1/2 OF THE NE 1/4 OF THE SE 1/4
OF SECTION 24, TOWNSHIP 9N, RANGE 5W.

DATED: November 12th, 2018

Ronald Posey

Ronald Posey

Walter Posey

Walter Posey

Richard Radonich

Richard Radonich


State of CA }
County of Lake } ss.

The foregoing instrument was acknowledged before me this 12th day of November 2018

Sophia Koot

NOTARY PUBLIC
My commission expires

JAN. 27th, 2021



See attached certificate

CALIFORNIA ACKNOWLEDGMENT CERTIFICATE

A notary public or other officer completing this certificate verifies only the identity of the individual who signed the document, to which this certificate is attached, and not the truthfulness, accuracy, or validity of that document.

State Of: California
County Of: Alameda


On 17th November, 2018 before me, Minal A. Joshi, Notary Public, personally appeared, Walter Ronald Posey who proved to me on the basis of satisfactory evidence to be the person(s) whose name(s) is/are subscribed to the within instrument and acknowledged to me that she/~~he~~/they executed the same in her/~~his~~/their authorized capacity(ies), and that by her/~~his~~/their signature(s) on the instrument the person(s), or the entity upon behalf of which the person(s) acted, executed the instrument.

I certify under PENALTY OF PERJURY under the laws of the State of California that the foregoing paragraph is true and correct.

WITNESS my hand and official seal.

M. A. Joshi

Signature: Minal A. Joshi



Seal

Title of Document: AMC - 435529
Quit claim deed.

Total Number of Pages including Attachment: 2

Notary Commission Expiration Date: Aug. 26th, 2022

Notary Commission Number: 2255984

CALIFORNIA CERTIFICATE OF ACKNOWLEDGMENT

A notary public or other officer completing this certificate verifies only the identity of the individual who signed the document to which this certificate is attached, and not the truthfulness, accuracy, or validity of that document.

State of California)
County of Lake)

RECEIVED
BLM AT STATE OFFICE
2019 JAN 28 A 10:43
PHOENIX, ARIZONA

on November 12th, 2018 before me, Sophia Koot, Notary Public,
personally appeared Ronald S. Posay & Richard J. Radonich

who proved to me on the basis of satisfactory evidence to be the person(s) whose name(s) is/are subscribed to the within instrument and acknowledged to me that he/she/they executed the same in his/her/their authorized capacity(ies), and that by his/her/their signature(s) on the instrument the person(s), or the entity upon behalf of which the person(s) acted, executed the instrument.

I certify under PENALTY OF PERJURY under the laws of the State of California that the foregoing paragraph is true and correct.

WITNESS my hand and official seal.

Signature Sophia Koot



(Seal)

Optional Information

Although the information in this section is not required by law, it could prevent fraudulent removal and reattachment of this acknowledgment to an unauthorized document and may prove useful to persons relying on the attached document.

Description of Attached Document

The preceding Certificate of Acknowledgment is attached to a document titled/for the purpose of Quit Claim Deed containing 1 pages, and dated

The signer(s) capacity or authority is/are as:
Individual(s)
Attorney-in-Fact
Corporate Officer(s)
Guardian/Conservator
Partner - Limited/General
Trustee(s)
Other:

Ronald Posay
Richard Radonich
Title(s)


representing: Name(s) of Person(s) or Entity(ies) Signer is Representing

Method of Signer Identification
Proved to me on the basis of satisfactory evidence:
form(s) of identification
creditable witness(es)
Notarial event is detailed in notary journal on:
Page #
Entry #
Notary contact:
Other
Additional Signer(s)
Signer(s) Thumbprint(s)



D. Radovich
13295 Roadrunner Loop
Red Bluff CA, 96080


CERTIFIED MAIL



7018 0680 0000 5743 9318



1000



85004

U.S. POSTAGE PA
FCM LETTER
RED BLUFF, CA
96080
JAN 16, 19
AMOUNT

\$4.16

R2305K131283-07

BC
1-19


BUREAU OF LAND MANAGEMENT
ARIZONA STATE OFFICE
1 NORTH CENTRAL AVE. SUITE 800
PHOENIX, ARIZONA 85004-4427

PHOENIX, ARIZONA

2019 JAN 28 A 10:42

RECEIVED
BLM AZ STATE OFFICE

8500484427 0041



United States Department of the Interior
Bureau of Land Management
 DIV OF LANDS, MINRLS & ENERGY
 ONE N CENTRAL AVE
 PHOENIX, AZ 85004 -4427
 Phone: 602-417-9200

Receipt

No: 4361357

Transaction #: 4478563	
Date of Transaction: 01/31/2019	
CUSTOMER:	
RICHARD RADONICH 14720 MOLLUC DR RED BLUFF, CA 96080-9569 US	

LINE #	QTY	DESCRIPTION	REMARKS	UNIT PRICE	TOTAL
1	1.00	LOCATABLE MINERALS / MINING CLAIMS- NOT NEW-UNADJUD, ONE AUTH NO. ONLY / MINING CLAIM MONEY RECEIVED CASES: AMC433892/\$30.00	TRF (2)	- n/a -	30.00
TOTAL:					\$30.00

PAYMENT INFORMATION			
1	AMOUNT:	30.00	POSTMARKED: N/A
	TYPE:	CHECK	RECEIVED: 01/28/2019
	CHECK NO:	1413	
	NAME:	RADONICH, DENNIS 13165 MONTECITO RD RED BLUFF CA 96080 US	

REMARKS

This receipt was generated by the automated BLM Collections and Billing System and is a paper representation of a portion of the official electronic record contained therein.

at the request of **RONALD POSEY**

435529

When recorded mail to :

**RONALD POSEY
4598 HAWAINA WAY
KELSEYVILLE, CA 95451-9756**

SPACE ABOVE THIS LINE FOR RECORDER'S USE

**NO AFFIDAVIT OF VALUE IS REQUIRED UNDER A.R.S. § 11 ARS 1134 (A)(6)
QUIT CLAIM DEED**

For consideration of **FIFTEEN DOLLARS**, and other valuable considerations, I or we,
RONALD POSEY (COLLECTIVELY, "GRANTOR"), DO

hereby quit-claim to **RONALD POSEY, WALT POSEY, DENNIS RADONICH, AND
RICHARD RADONICH**

all right, title or interest in the following real property situated in Yavapai County, Arizona:
THE FOLLOWING UNPATENTED FEDERAL PLACER MINING CLAIM, TOGETHER WITH ALL RIGHTS AND PRIVILEGES
APPURTENANT THERETO (COLLECTIVELY, THE "CLAIM"), GOLD HEAD, AMC 435529 LOCATED IN TOWNSHIP 9N, RANGE 5W,
SECTION 24 AS RECORDED AS RECEPTION NUMBER 2015-0054045 IN THE YAVAPAI COUNTY RECORDERS OFFICE
OF THE GILA AND SALT RIVER BASE AND MERIDIAN LOCATED IN THE EAST 1/2 OF THE NE 1/4 OF THE SE 1/4 OF SECTION 24,
TOWNSHIP 9N, RANGE 5W

DATED: FEBRUARY 1, 2016

Ronald Sherwood Posey

RONALD SHERWOOD POSEY

State of Arizona }
 } ss.
County of YAVAPAI }

The foregoing instrument was acknowledged before me this 1 day of February, 2016 by

Ronald Sherwood Posey

[Signature]
NOTARY PUBLIC

My commission expires:

ENTERED
MAR 10 2016
BY: ER

2016 FEB -11 P. 1-50

Ronald Posey
4598 Hawaina Way
Kelseyville, CA 95451-9756



7015 0640 0007 8977 8186

U.S. POSTAGE
PAID
CONGRESS, AZ
85932
FEB 04 16
AMOUNT
\$3.45
R2304W121235-04



Bureau of Land Management
1 North Central Avenue
Suite 800
Phoenix, AZ 85004

PHOENIX, ARIZONA

2016 FEB -4 P 1:50

RECEIVED
PLM APOSTAL OFFICE

85004442700



© USPS 2013

THIS ENVELOPE IS RECYCLABLE AND MADE WITH 30% POST CONSUMER CONTENT



1022



85004

7015 0640 0007 8977 8186

PLACE STICKER AT TOP OF ENVELOPE TO THE RIGHT OF THE RETURN ADDRESS. FOLD AT DOTTED LINE
CERTIFIED MAIL

United States Department of the Interior
Bureau of Land Management
 LANDS/RECREATION & PLANNING
 ONE N CENTRAL AVE
 PHOENIX, AZ 85004 -2203
 Phone: 602-417-9200

Receipt

No: 3488025

Transaction #: 3588279	
Date of Transaction: 02/05/2016	
CUSTOMER:	
RONALD POSEY 4598 HAWAINA WAY KELSEYVILLE, CA 95451-9756 US	

LINE #	QTY	DESCRIPTION	REMARKS	UNIT PRICE	TOTAL
1	1.00	LOCATABLE MINERALS / MINING CLAIMS- NOT NEW-UNADJUD, ONE AUTH NO. ONLY / MINING CLAIM MONEY RECEIVED CASES: AMC435529/\$40.00	QCD - 4	- n/a -	40.00
TOTAL:					\$40.00

PAYMENT INFORMATION			
1	AMOUNT:	40.00	POSTMARKED: 02/01/2016
	TYPE:	CHECK	RECEIVED: 02/04/2016
	CHECK NO:	23422131426	
	NAME:	POSEY, RONALD 4598 HAWAINA WAY KELSEYVILLE CA 95451-9756 US	

REMARKS

This receipt was generated by the automated BLM Collections and Billing System and is a paper representation of a portion of the official electronic record contained therein.



United States Department of the Interior



BUREAU OF LAND MANAGEMENT

Arizona State Office

One North Central Avenue, Suite 800

Phoenix, Arizona 85004-4427

www.blm.gov/az/

FEB 24 2016

In Reply Refer To:
3800 (9200) IR
AMC435529

CERTIFIED MAIL – RETURN RECEIPT REQUESTED 7015 3010 0001 8914 1975

NOTICE

RONALD POSEY
4598 HAWAINA WAY
KELSEYVILLE, CA 95451

:
:
:

This Decision Affects Those Claims
Shown in the Block Below.

AMC435529
GOLD HEAD

Transfer(s) Not Processed

A conveyance document to transfer ownership of the mining claim(s) listed above was received by the Bureau of Land Management (BLM) Arizona State Office. The transfer(s) of ownership cannot be processed for the following reason(s):

The Quitclaim Deed is missing a Notary Public stamp and commission expiration date. Please correct the Quitclaim Deed by having the document acknowledged and stamped before a Notary Public on the same day.

If appropriate, please submit a corrected conveyance document, required documents, or additional fees, within 30 days of your receipt of this notice. If the required information is not received within the 30-day timeframe, no further action will be taken, and the BLM will retain the non-refundable processing fees submitted.

If additional information is required, please contact Iran Reyman at 602-417-9355. Please include your AMC serial number(s) on all correspondence.

Rebecca Heick
Deputy State Director
Lands, Minerals and Energy Division

SENDER: COMPLETE THIS SECTION

- Complete items 1, 2, and 3.
- Print your name and address on the reverse so that we can return the card to you.
- Attach this card to the back of the mailpiece, or on the front if space permits.

1. Article Addressed to:

RONALD POSEY
 4598 HAWAINA WAY
 KELSEYVILLE, CA 95451
 920/IR/AMC435529



9590 9402 1204 5246 3065 95

2. Article Number (Transfer from service label)

7015 3010 0001 8914 1975

COMPLETE THIS SECTION ON DELIVERY

A. Signature

X *Mary Posey*

- Agent
- Addressee

B. Received by (Printed Name)

M POSEY

C. Date of Delivery

3/3/16

D. Is delivery address different from item 1?

Yes

If YES, enter delivery address below:

No

2016 MAR - 7 P 4:06

PHOENIX, ARIZONA



3. Service Type

- Adult Signature
- Adult Signature Restricted Delivery
- Certified Mail®
- Certified Mail Restricted Delivery
- Collect on Delivery
- Collect on Delivery Restricted Delivery
- Insured Mail
- Priority Mail Express®
- Registered Mail™
- Registered Mail Restricted Delivery
- Return Receipt for Merchandise
- Signature Confirmation™
- Signature Confirmation Restricted Delivery

Mail Restricted Delivery
(0)

Domestic Return Receipt

USPS TRACKING#



First-Class Mail
Postage & Fees Paid
USPS
Permit No. G-10

9590 9402 1204 5246 3065 95

**United States
Postal Service**

• Sender: Please print your name, address, and ZIP+4® in this box•


UNITED STATES
DEPARTMENT OF THE INTERIOR
Bureau of Land Management
Arizona State Office
One N. Central Avenue, Suite 800
Phoenix, AZ 85004-4427



SENDER: COMPLETE THIS SECTION

- Complete items 1, 2, and 3.
- Print your name and address on the reverse so that we can return the card to you.
- Attach this card to the back of the mailpiece, or on the front if space permits.

1. Article Addressed to:
RONALD POSEY
4598 HAWAINA WAY
KELSEYVILLE, CA 95451
920/IR/AMC435529



9590 9402 1204 5246 3065 95

2. Article Number (Transfer from service label)

7015 3010 0001 8914 1975

PS Form 3811, July 2015 PSN 7530-02-000-9053

COMPLETE THIS SECTION ON DELIVERY

A. Signature
Ronald Posey Agent Addressee


B. Received by (Printed Name) *Ronald Posey* C. Date of Delivery *3/3/16*

D. Is delivery address different from Item 1? Yes No
 If YES, enter delivery address below:
2016 MAR - 1 P 4:00
PHOENIX, ARIZONA

3. Service Type
- Adult Signature
 - Adult Signature Restricted Delivery
 - Certified Mail®
 - Certified Mail Restricted Delivery
 - Collect on Delivery
 - Collect on Delivery Restricted Delivery
 - Insured Mail
 - Priority Mail Express®
 - Registered Mail™
 - Registered Mail Restricted Delivery
 - Return Receipt for Merchandise
 - Signature Confirmation™
 - Signature Confirmation Restricted Delivery
 - Mail Restricted Delivery

Domestic Return Receipt

USPS TRACKING®




9590 9402 1204 5246 3065 95

First-Class Mail
 Postage & Fees Paid
 USPS
 Permit No. G-10

United States Postal Service

• Sender: Please print your name, address, and ZIP+4® in this box®

UNITED STATES
 DEPARTMENT OF THE INTERIOR
 Bureau of Land Management
 Arizona State Office
 One N. Central Avenue, Suite 800
 Phoenix, AZ 85004-4427



at the request of JOHN SCHUYLER

When recorded mail to :

RONALD POSEY
4598 HAWAINA WAY
KELSEYVILLE, CA 95451-9756

435529

SPACE ABOVE THIS LINE FOR RECORDER'S USE

NO AFFIDAVIT OF VALUE IS REQUIRED UNDER A.R.S. § 11 ARS 1134 (A)(6)
QUIT CLAIM DEED

EFFECTIVE JANUARY 6, 2016

For consideration of FIFTEEN DOLLARS , and other valuable considerations, I or we,

JOHN SCHUYLER (COLLECTIVELY,"GRANTOR"), DO

hereby quit-claim to RONALD POSEY

all right, title or interest in the following real property situated in Yavapai County, Arizona:
THE FOLLOWING UNPATENTED FEDERAL PLACER MINING CLAIM, TOGETHER WITH ALL RIGHTS AND PRIVILEGES APPURTENANT THERETO (COLLECTIVELY, THE "CLAIM"), GOLD HEAD , AMC 435529 LOCATED IN TOWNSHIP 9N , RANGE 5W, SECTION 24 AS RECORDED AS RECEPTION NUMBER 2015- 0054045 IN THE YAVAPAI COUNTY RECORDERS OFFICE OF THE GILA AND SALT RIVER BASE AND MERIDIAN LOCATED IN THE EAST 1/2 OF THE NE 1/4 OF THE SE 1/4 OF SECTION 24, TOWNSHIP 9N, RANGE 5W

DATED: JANUARY 6, 2016

John Schuyler

John Robert Schuyler

State of Arizona }
 } ss.
County of YAVAPAI }

The foregoing instrument was acknowledged before me this 7 day of January, 2016, by

John Robert Schuyler

Patricia L. Fisher
NOTARY PUBLIC
My commission expires:


NOTARY PUBLIC
Patricia L. Fisher
YAVAPAI COUNTY
ARIZONA
1-22-2016

RECEIVED
OFFICE
JAN 13 P 2:52
PHOENIX, ARIZONA

ENTERED
JAN 20 2016
BY: ee

Donovan Schuyler
P.O. Box 749
Congress, AZ 85332

CERTIFIED MAIL



RECEIVED
BLM AZ STATE OFFICE
7015 0640 0007 8977 9978

2016 JAN 13 P 2:49

PHOENIX, ARIZONA

Bureau of Land Management
1 North Central Avenue
Suite 800
Phoenix, AZ 85004-4427

85004442700

11

PAID POSTAGE
CONGRESS, AZ
85332
\$3.45
AMOUNT
304W121235-04



© USPS 2013

THIS ENVELOPE IS RECYCLABLE AND MADE WITH 30% POST CONSUMER CONTENT



1022



85004

7015 0640 0007 8977 9978

PLACE STICKER AT TOP OF ENVELOPE TO THE RIGHT
OF THE RETURN ADDRESS. FOLD AT DOTTED LINE

U.S.
CC
JA
R2

United States Department of the Interior
Bureau of Land Management
LANDS/RECREATION & PLANNING
ONE N CENTRAL AVE
PHOENIX, AZ 85004 -2203
Phone: 602-417-9200

Receipt

No: 3474507

Transaction #: 3574578	
Date of Transaction: 01/14/2016	
CUSTOMER:	
JOHN SCHUYLER PO BOX 1501 CONGRESS, AZ 85332-1501 US	

LINE #	QTY	DESCRIPTION	REMARKS	UNIT PRICE	TOTAL
1	1.00	LOCATABLE MINERALS / MINING CLAIMS- NOT NEW-UNADJUD, ONE AUTH NO. ONLY / MINING CLAIM MONEY RECEIVED CASES: AMC435529/\$10.00	QCD - 1	- n/a -	10.00
TOTAL:					\$10.00

PAYMENT INFORMATION					
1	AMOUNT:	10.00	POSTMARKED:	01/11/2016	
	TYPE:	CHECK	RECEIVED:	01/13/2016	
	CHECK NO:	23422131033			
	NAME:	SCHUYLER, JOHN PO BOX 1501 CONGRESS AZ 85332-1501 US			

REMARKS

This receipt was generated by the automated BLM Collections and Billing System and is a paper representation of a portion of the official electronic record contained therein.

NOTICE!!

These documents have been scanned!

Do not place un-scanned documents beneath this notice!

Do not remove this notice from this file!

GPO Jacket No. 560-102
Print Order 61540
Rise Business Services, LLC
Job=AZ15 5/6/2019



Box Number= AZ15021



Claim Begin-End: AMC435529-AMC435529

4 Annual Filings



AZ15021-7

AMC435500-AMC435942

Print

Clear

Form 3830-2
(January 2017)

UNITED STATES
DEPARTMENT OF THE INTERIOR
BUREAU OF LAND MANAGEMENT
MAINTENANCE FEE WAIVER CERTIFICATION

507
JML

FORM APPROVED
OMB NO. 1004-0114
Expires: January 31, 2020

435529
433892

SEE INSTRUCTIONS ON PAGE 2

1. This small miner waiver is filed for the assessment year beginning on September 1, 2019 and ending on September 1, 2020.
2. The undersigned and all related parties owned ten or fewer mining claims, mill, or tunnel sites located and maintained on Federal lands in the United States of America on September 1, 2019.
3. The undersigned have performed the assessment work required by law for each mining claim listed prior to filing this waiver and understand that by filing this form, the undersigned must file an affidavit of assessment work with the Bureau of Land Management (BLM) by the December 30th following the filing of this waiver.
4. The undersigned understand that if the assessment work obligation has not yet come due under 30 U.S.C. 28 (for those claims in their first assessment year only), a notice of intent to hold reciting this condition must be recorded by the December 30th following the filing of this waiver.
5. The undersigned understand that mill and tunnel sites may also be listed on this waiver and be waived from payment of the maintenance fee, and that a notice of intent to hold for these sites is required to be filed with the BLM by the December 30th following the filing of this waiver.
6. The undersigned understand and acknowledge that pursuant to 43 U.S.C. 1212 and 18 U.S.C. 1001, the filing or recording of a false, fictitious, or fraudulent document with the BLM may result in a fine of up to \$250,000, a prison term not to exceed five years, or both.
7. The mining claims, mill or tunnel sites for which this waiver from payment of the maintenance fees is requested are:

CLAIM OR SITE NAME	BLM RECORDATION SERIAL NUMBER
1. GOLD HEAD	AMC 435529
2. FINE GOLD	AMC 433892
3.	
4.	
5.	
6.	
7.	
8.	
9.	
10.	

BLM RECEIVED
AZ STATE OFFICE
2019 AUG 27 A 9:00
PHOENIX ARIZONA

The owner(s) (claimants) of the above mining claims and sites are:

DENNIS RADONITCH
(Owner's Name - Please Print)
13295 ROADRUNNER LOOP
(Owner's Mailing Address)

Dennis Radonitch
(Owner's Signature)
RED BLUFF CA 96080
(City) (State) (Zip Code)

(Owner's Name - Please Print)
(Owner's Mailing Address)

(Owner's Signature)
(City) (State) (Zip Code)

(Owner's Name - Please Print)
(Owner's Mailing Address)

(Owner's Signature)
(City) (State) (Zip Code)

(Owner's Name - Please Print)
(Owner's Mailing Address)

(Owner's Signature)
(City) (State) (Zip Code)

(Continued on page 2)

ENTERED
SEP 19 2019
BY: [Signature]

4545637

NW [Signature]

Print

Clear

Form 3830-2
(January 2017)

UNITED STATES
DEPARTMENT OF THE INTERIOR
BUREAU OF LAND MANAGEMENT
MAINTENANCE FEE WAIVER CERTIFICATION

507
JML

FORM APPROVED
OMB NO. 1004-0114
Expires: January 31, 2020

435529
433892

SEE INSTRUCTIONS ON PAGE 2

1. This small miner waiver is filed for the assessment year beginning on September 1, 2019 and ending on September 1, 2020.
2. The undersigned and all related parties owned ten or fewer mining claims, mill, or tunnel sites located and maintained on Federal lands in the United States of America on September 1, 2019.
3. The undersigned have performed the assessment work required by law for each mining claim listed prior to filing this waiver and understand that by filing this form, the undersigned must file an affidavit of assessment work with the Bureau of Land Management (BLM) by the December 30th following the filing of this waiver.
4. The undersigned understand that if the assessment work obligation has not yet come due under 30 U.S.C. 28 (for those claims in their first assessment year only), a notice of intent to hold reciting this condition must be recorded by the December 30th following the filing of this waiver.
5. The undersigned understand that mill and tunnel sites may also be listed on this waiver and be waived from payment of the maintenance fee, and that a notice of intent to hold for these sites is required to be filed with the BLM by the December 30th following the filing of this waiver.
6. The undersigned understand and acknowledge that pursuant to 43 U.S.C. 1212 and 18 U.S.C. 1001, the filing or recording of a false, fictitious, or fraudulent document with the BLM may result in a fine of up to \$250,000, a prison term not to exceed five years, or both.
7. The mining claims, mill or tunnel sites for which this waiver from payment of the maintenance fees is requested are:

CLAIM OR SITE NAME	BLM RECORDATION SERIAL NUMBER
1. GOLD HEAD	AMC 435529
2. FINE GOLD	AMC 433892
3.	
4.	
5.	
6.	
7.	
8.	
9.	
10.	

BLM RECEIVED
AZ STATE OFFICE
2019 AUG 27 A 9:00
PHOENIX ARIZONA

The owner(s) (claimants) of the above mining claims and sites are:

DENNIS RADONITCH
(Owner's Name - Please Print)
13295 ROADRUNNER LOOP
(Owner's Mailing Address)

Dennis Radonitch
(Owner's Signature)
RED BLUFF CA 96080
(City) (State) (Zip Code)

(Owner's Name - Please Print)
(Owner's Mailing Address)

(Owner's Signature)
(City) (State) (Zip Code)

(Owner's Name - Please Print)
(Owner's Mailing Address)

(Owner's Signature)
(City) (State) (Zip Code)

(Owner's Name - Please Print)
(Owner's Mailing Address)

(Owner's Signature)
(City) (State) (Zip Code)

(Continued on page 2)

ENTERED
SEP 19 2019
BY: [Signature]

4545637

NW [Signature]

UNITED STATES
DEPARTMENT OF THE INTERIOR
BUREAU OF LAND MANAGEMENT

FORM APPROVED 426220
OMB NO.: 1004-0114
Expires: January 31, 2020

AFFIDAVIT OF ANNUAL ASSESSMENT WORK

427434

WHEN RECORDED, MAIL DOCUMENT TO:

NAME: RONALD POSEY

ADDRESS: 4598 HAWAINA WAY

CITY, STATE, ZIP: KELSEYVILLE, CA 95451

434563
433892
435529

FOR COUNTY RECORDER'S USE

No. of Claims 1

x \$10/claim

Total due BLM \$ 10.00

TO ALL WHOM IT MAY CONCERN:

1. The undersigned certifies that at least \$100 per claim was expended for development, labor and improvements, or equivalent value added, as the annual assessment work for the assessment year ending September 1, 2018 for the following contiguous unpatented mining claim(s), located in the County of YAVAPAI, in the State of ARIZONA.

BLM Serial No.	Name of Claim	Tp	Rg	Sec	Mer	County Recordation Book and Page No.	Co. Recording Date
AMC426221	Better Than Nothing2	9N	4W	20	GSR	2014-0003-04	12/17/2013

RECEIVED
 BLM AZ STATE OFFICE
 PHOENIX, ARIZONA
 SEP -5 P 2:27

4260036

ENTERED
 SEP 18 2018
 BY: RAM

2. Type of labor and improvements (specify what was done and give the total value for that labor and improvement to show at least \$100 for each claim). If a geological, geochemical, or geophysical survey was performed, as per 30 U.S.C. 28-1, reference the title of the report of survey, give cost and date of the survey and report, and indicate it was filed with the County Recorder:

Description of Work Performed	Value of Work Performed	Date Work Was Performed
CLAIM IMPROVEMENTS	140.00	2017 - 2018

3. Name and mailing address of each person who performed the labor and improvements:

Name (please print)

RONALD POSEY

WALTER POSEY

Current Mailing Address (please print)

4598 HAWAIIA WAY KELSEYVILLE, CA 95451

P.O. BOX 95 SAN LEANDRO, CA 94577

4. Name and mailing address of each person who holds and claims the subject mining claim(s) for the valuable minerals contained therein. Be sure to indicate if there is a change of address:

Name (please print)

RONALD POSEY

WALTER POSEY

Current Mailing Address (please print)

4598 HAWAIIA WAY KELSEYVILLE, CA 95451

P.O. BOX 95 SAN LEANDRO, CA 94577

RECEIVED
 BLM
 AZ STATE OFFICE
 PHOENIX, ARIZONA
 2018 SEP - 5 P 2:27

5. The undersigned testifies that on the date of July 27, 2018, all monuments required by law were erected upon the subject claim(s), and all notices required by law were posted on the subject claim(s) or copies thereof were in place, and at said date, each corner monument bore or contained

markings sufficient to appropriately designate the corner of the claim to which it pertains and the name of the claim(s).

I hereby certify under penalty of perjury under the laws of the State of ARIZONA that the foregoing statements are true and correct:

Ronald Posey

(Signature of person responsible for above statement)

Date: Aug 26, 2018

Title 18 U.S.C. 1001 and 43 U.S.C. 1212 make it a crime for any person knowingly and willfully to make to any department or agency of the United States any false, fictitious or fraudulent statements or representations as to any matter within its jurisdiction.

Notary Block

SUBSCRIBED AND SWORN TO before me, this 26th day of August 2018

By: Sophia Koot
(Signature of Affiant)

Title: Notary Public

My Commission Expires: JAN. 27th, 2021



INSTRUCTIONS see attached affidavit:

1. This is an optional form that may be used to satisfy the requirements for the Bureau of Land Management (BLM) under the provisions of 43 U.S.C. §1744 and 30 U.S.C. §28-28d and the regulations thereunder (43 CFR part 3835). Since local and State laws may vary, you should contact your local and State agencies where the claims are located to ensure all applicable laws and requirements are satisfied.
2. The claimant(s) must fill in the date in paragraph 1 for the applicable assessment year and the county and state where the claims are located.
3. All claim names, BLM serial numbers, legal descriptions, and original county recording information must be listed for the claims pertaining to this assessment notice.
4. The claimant(s) must complete paragraph 2 listing all labor or improvements which was performed on or did benefit the subject mining claims. The value and date of the labor or improvements must also be listed. The total amount of labor or improvements can be listed, but the total expenditure must equal at least \$100 for each claim.
5. The names and current mailing addresses of the person(s) performing the labor shall be listed in paragraph 3.
6. The name and current mailing address of each owner (claimant) of the claims shall be listed in paragraph 4. The mailing address shall be the owner's address and not the address of an agent or anyone representing the claimant. Be sure to note if there has been a change of address.
7. Paragraph 5 shall be completed to show the date it was verified that all monuments required by law were properly erected, all notices were posted, and that corners were appropriately designated for all claims listed.
8. An exact legible reproduction or duplicate (other than microfilm or other electronic media) of this affidavit or another type of affidavit of assessment work that you file or will file in the county where each claim is located, must be filed with the BLM on or before December 30 of the calendar year in which the assessment year ends. For mill or tunnel sites, a separate notice of intent to hold must be filed with the BLM on or before December 30. Requirements for filing a notice of intent to hold can be found at 43 CFR 3835.33.
9. A processing fee of \$10 for each claim listed must be remitted to the BLM along with this or any other affidavit of assessment work.


RECEIVED
BLM STATE OFFICE
PHOENIX, ARIZONA
2018 SEP - 5
SEP 11 2018

A notary public or other officer completing this certificate verifies only the identity of the individual who signed the document to which this certificate is attached, and not the truthfulness, accuracy, or validity of that document.

State of California)
County of Lake)

Subscribed and sworn to (or affirmed) before me on this 26th day
of August, 20 18, by Ronald Posey

proved to me on the basis of satisfactory evidence to be the person(s)
who appeared before me.



(Seal)

Signature Sophia Koot

RECEIVED
BLM AZ STATE OFFICE
2018 SEP - 5 P 2:17
PHOENIX, ARIZONA

Optional Information


Although the information in this section is not required by law, it could prevent fraudulent removal and reattachment of this certificate to an unattached document and may prove useful to persons relying on the attached document.

Description of Attached Document

This certificate is attached to a document titled/for the purpose of

Annual Assessment Work
Ronald Posey

containing 3 pages, and dated _____

Additional Information	
Method of Affiant Identification	
Proved to me on the basis of satisfactory evidence:	
<input checked="" type="radio"/> form(s) of identification	<input type="radio"/> credible witness(es)
Notarial event is detailed in notary journal on:	
Page # _____	Entry # _____
Notary contact: _____	
Other	
<input checked="" type="checkbox"/> Affiant(s) Thumbprint(s)	<input type="checkbox"/> Describe: _____
	

UNITED STATES
DEPARTMENT OF THE INTERIOR
BUREAU OF LAND MANAGEMENT

FORM APPROVED
OMB NO.: 1004-0114
Expires: January 31, 2020

AFFIDAVIT OF ANNUAL ASSESSMENT WORK

WHEN RECORDED, MAIL DOCUMENT TO:

NAME: RONALD POSEY

ADDRESS: 4598 HAWAINA WAY

CITY, STATE, ZIP: KELSEYVILLE, CA 95451

FOR COUNTY RECORDER'S USE

No. of Claims 5

x \$10/claim.

Total due BLM \$ 50.00

TO ALL WHOM IT MAY CONCERN:

- The undersigned certifies that at least \$100 per claim was expended for development, labor and improvements, or equivalent value added, as the annual assessment work for the assessment year ending September 1, 2018 for the following contiguous unpatented mining claim(s), located in the County of YAVAPAI, in the State of ARIZONA.

BLM Serial No.	Name of Claim	Tp	Rg	Sec	Mer	County Recordation Book and Page No.	Co. Recording Date
AMC427434	Stockmyer North	9N	5W	25	GSR	2014-0009161	2/26/2014
AMC427435	Stockmyer North Ext	9N	5W	25	GSR	2014-0009162	2/26/2014
AMC427436	Stockmyer South	9N	5W	25	GSR	2014-0009163	2/26/2014
AMC427437	Stockmyer South Ext	9N	5W	25	GSR	2014-0009164	2/26/2014
AMC434563	Gold Bend	9N	5W	24	GSR	2016-003582	4/26/2016

RECEIVED
 MAR 5 STATE OFFICE
 2018 SEP - 5 P 2:26
 YAVAPAI, ARIZONA

2. Type of labor and improvements (specify what was done and give the total value for that labor and improvement to show at least \$100 for each claim). If a geological, geochemical, or geophysical survey was performed, as per 30 U.S.C. 28-1, reference the title of the report of survey, give cost and date of the survey and report, and indicate it was filed with the County Recorder:

Description of Work Performed	Value of Work Performed	Date Work Was Performed
CLAIMS IMPROVEMENT	580.00	2017 - 2018

3. Name and mailing address of each person who performed the labor and improvements:

Name (please print)
RONALD POSEY

Current Mailing Address (please print)

4598 HAWAIIA WAY KELSEYVILLE, CA 95451

RECEIVED
 BLM
 AZ STATE OFFICE
 2018 SEP - 5 P 2: 26
 PHOENIX, ARIZONA

4. Name and mailing address of each person who holds and claims the subject mining claim(s) for the valuable minerals contained therein. Be sure to indicate if there is a change of address:

Name (please print)
RONALD POSEY

MARY POSEY

Current Mailing Address (please print)

4598 HAWAIIA WAY KELSEYVILLE, CA 95451

4598 HAWAIIA WAY KELSEYVILLE, CA 95451

5. The undersigned testifies that on the date of JULY 27, 2018, all monuments required by law were erected upon the subject claim(s), and all notices required by law were posted on the subject claim(s) or copies thereof were in place, and at said date, each corner monument bore or contained

markings sufficient to appropriately designate the corner of the claim to which it pertains and the name of the claim(s).

I hereby certify under penalty of perjury under the laws of the State of ARIZONA that the foregoing statements are true and correct:

Ronald Poesy

(Signature of person responsible for above statement)

Date: Aug 26, 2018

Title 18 U.S.C. 1001 and 43 U.S.C. 1212 make it a crime for any person knowingly and willfully to make to any department or agency of the United States any false, fictitious or fraudulent statements or representations as to any matter within its jurisdiction.

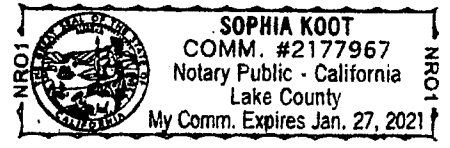
Notary Block

SUBSCRIBED AND SWORN TO before me, this 26th day of August 2018

By: Aosha Koot
(Signature of Affiant)

Title: Notary Public

My Commission Expires: JAN. 27th, 2018



INSTRUCTIONS

see attached jurat

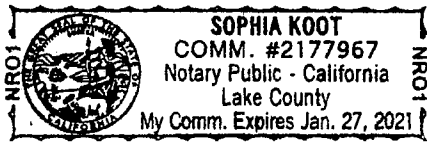
1. This is an optional form that may be used to satisfy the requirements for the Bureau of Land Management (BLM) under the provisions of 43 U.S.C. §1744 and 30 U.S.C. §28-28d and the regulations thereunder (43 CFR part 3835). Since local and State laws may vary, you should contact your local and State agencies where the claims are located to ensure all applicable laws and requirements are satisfied.
2. The claimant(s) must fill in the date in paragraph 1 for the applicable assessment year and the county and state where the claims are located.
3. All claim names, BLM serial numbers, legal descriptions, and original county recording information must be listed for the claims pertaining to this assessment notice.
4. The claimant(s) must complete paragraph 2 listing all labor or improvements which was performed on and did benefit the subject mining claims. The value and date of the labor or improvements must also be listed. The total amount of labor or improvements can be listed, but the total expenditure must equal at least \$100 for each claim.
5. The names and current mailing addresses of the person(s) performing the labor shall be listed in paragraph 3.
6. The name and current mailing address of each owner (claimant) of the claims shall be listed in paragraph 4. The mailing address shall be the owner's address and not the address of an agent or anyone representing the claimant. Be sure to note if there has been a change of address.
7. Paragraph 5 shall be completed to show the date it was verified that all monuments required by law were properly erected, all notices were posted, and that corners were appropriately designated for all claims listed.
8. An exact legible reproduction or duplicate (other than microfilm or other electronic media) of this affidavit or another type of affidavit of assessment work that you file or will file in the county where each claim is located, must be filed with the BLM on or before December 30 of the calendar year in which the assessment year ends. For mill or tunnel sites, a separate notice of intent to hold must be filed with the BLM on or before December 30. Requirements for filing a notice of intent to hold can be found at 43 CFR 3835.33.
9. A processing fee of \$10 for each claim listed must be remitted to the BLM along with this or any other affidavit of assessment work.

A notary public or other officer completing this certificate verifies only the identity of the individual who signed the document to which this certificate is attached, and not the truthfulness, accuracy, or validity of that document.

State of California)
County of Lake)

Subscribed and sworn to (or affirmed) before me on this 26th day
of August, 2018, by Ronald Posey

proved to me on the basis of satisfactory evidence to be the person(s)
who appeared before me.



(Seal)

Signature

Sophia Koot

RECEIVED
BLM AZ STATE OFFICE
2018 SEP -5 P 2:2
PHOENIX, ARIZONA

Optional Information

Although the information in this section is not required by law, it could prevent fraudulent removal and reattachment of this notary seal to an unauthentic document and may prove useful to persons relying on the attached document.

Description of Attached Document

This certificate is attached to a document titled/for the purpose of

Annual Assessment Work

Ronald Posey

containing 3 pages, and dated _____

Additional Information

Method of Affiant Identification

Proved to me on the basis of satisfactory evidence:
 form(s) of identification credible witness(es)

Notarial event is detailed in notary journal on:
Page # _____ Entry # _____

Notary contact: _____

Other

Affiant(s) Thumbprint(s) Describe: _____



UNITED STATES
DEPARTMENT OF THE INTERIOR
BUREAU OF LAND MANAGEMENT

589

FORM APPROVED
OMB NO.: 1004-0114
Expires: January 31, 2020

AFFIDAVIT OF ANNUAL ASSESSMENT WORK

WHEN RECORDED, MAIL DOCUMENT TO:

NAME: Ronald Posey

ADDRESS: 4598 Hawaina Way

CITY, STATE, ZIP: Kelseyville, CA 95451

FOR COUNTY RECORDER'S USE

No. of Claims 2
x \$10/claim
Total due BLM \$ 20.00

TO ALL WHOM IT MAY CONCERN:

1. The undersigned certifies that at least \$100 per claim was expended for development, labor and improvements, or equivalent value added, as the annual assessment work for the assessment year ending September 1, 2018 for the following contiguous unpatented mining claim(s), located in the County of YAVAPAI, in the State of ARIZONA.

BLM Serial No.	Name of Claim	Tp	Rg	Sec	Mer	County Recordation Book and Page No.	Co. Recording Date
AMC433892	FINE GOLD	9N	5W	24	GSR	2015-0053492	11/09/2015
AMC435529	GOLD HEAD	9N	5W	24	GSR	2016-0005171	02/03/2016

RECEIVED
 BLM AZ STATE OFFICE
 2018 SEP -5 P 2:25
 PHOENIX, ARIZONA

2. Type of labor and improvements (specify what was done and give the total value for that labor and improvement to show at least \$100 for each claim). If a geological, geochemical, or geophysical survey was performed, as per 30 U.S.C. 28-1, reference the title of the report of survey, give cost and date of the survey and report, and indicate it was filed with the County Recorder:

Description of Work Performed	Value of Work Performed	Date Work Was Performed
CLAIMS IMPROVEMENT	325.00	2017-2018

3. Name and mailing address of each person who performed the labor and improvements:

Name (please print) RONALD POSEY	Current Mailing Address (please print) 4598 Hawaina Way Kelseyville, CA 95451
WALTER POSEY	P.O. BOX 95 SAN LEANDRO, CA 94577
DENNIS RADONICH	13165 MONTECITO RD. RED BLUFF, CA 96080
RICHARD RADONICH	14720 MOLLUC DR. RED BLUFF, CA 96080

4. Name and mailing address of each person who holds and claims the subject mining claim(s) for the valuable minerals contained therein. Be sure to indicate if there is a change of address:

Name (please print) RONALD POSEY	Current Mailing Address (please print) 4598 HAWAINA WAY KELSEYVILLE, CA 95451
WALTER POSEY	P.O. BOX 95 SAN LEANDRO, CA 94577
DENNIS RADONICH	13165 MONTECITO RD. RED BLUFF, CA 96080
RICHARD RADONICH	14720 MOLLUC DR. RED BLUFF, CA 96080

RECEIVED
 BLM AZ STATE OFFICE
 PHOENIX, ARIZONA
 2018 SEP - 5 P 2:25

5. The undersigned testifies that on the date of JULY 27, 2018, all monuments required by law were erected upon the subject claim(s), and all notices required by law were posted on the subject claim(s) or copies thereof were in place, and at said date, each corner monument bore or contained

markings sufficient to appropriately designate the corner of the claim to which it pertains and the name of the claim(s).

I hereby certify under penalty of perjury under the laws of the State of ARIZONA that the foregoing statements are true and correct:

Ronald Posey

(Signature of person responsible for above statement)

Date: Aug 26, 2018

Title 18 U.S.C. 1001 and 43 U.S.C. 1212 make it a crime for any person knowingly and willfully to make to any department or agency of the United States any false, fictitious or fraudulent statements or representations as to any matter within its jurisdiction.


Notary Block

SUBSCRIBED AND SWORN TO before me, this 26th day of August 20 18

By: Sophia Koot
(Signature of Affiant)

Title: NOTARY public

My Commission Expires: JAN. 27th, 2021



INSTRUCTIONS *see Attached JURAT.*

1. This is an optional form that may be used to satisfy the requirements for the Bureau of Land Management (BLM) under the provisions of 43 U.S.C. §1744 and 30 U.S.C. §28-28d and the regulations thereunder (43 CFR part 3835): Since local and State laws may vary, you should contact your local and State agencies where the claims are located to ensure all applicable laws and requirements are satisfied.
2. The claimant(s) must fill in the date in paragraph 1 for the applicable assessment year and the county and state where the claims are located.
3. All claim names, BLM serial numbers, legal descriptions, and original county recording information must be listed for the claims pertaining to this assessment notice.
4. The claimant(s) must complete paragraph 2 listing all labor or improvements which was performed on or did benefit the subject mining claims. The value and date of the labor or improvements must also be listed. The total amount of labor or improvements can be listed, but the total expenditure must equal at least \$100 for each claim.
5. The names and current mailing addresses of the person(s) performing the labor shall be listed in paragraph 4.
6. The name and current mailing address of each owner (claimant) of the claims shall be listed in paragraph 4. The mailing address shall be the owner's address and not the address of an agent or anyone representing the claimant. Be sure to note if there has been a change of address.
7. Paragraph 5 shall be completed to show the date it was verified that all monuments required by law were properly erected, all notices were posted, and that corners were appropriately designated for all claims listed.
8. An exact legible reproduction or duplicate (other than microfilm or other electronic media) of this affidavit or another type of affidavit of assessment work that you file or will file in the county where each claim is located, must be filed with the BLM on or before December 30 of the calendar year in which the assessment year ends. For mill or tunnel sites, a separate notice of intent to hold must be filed with the BLM on or before December 30. Requirements for filing a notice of intent to hold can be found at 43 CFR 3835.33.
9. A processing fee of \$10 for each claim listed must be remitted to the BLM along with this or any other affidavit of assessment work.

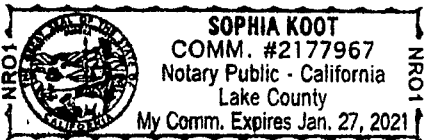
PHOENIX ARIZONA
2018 SEP 5 2:25
BLM
RECEIVED
OFFICE OF THE
REGISTERED CLERK

A notary public or other officer completing this certificate verifies only the identity of the individual who signed the document to which this certificate is attached, and not the truthfulness, accuracy, or validity of that document.

State of California)
County of Lake)

Subscribed and sworn to (or affirmed) before me on this 26th day
of August, 20 18, by Ronald Posey ^{SK}

proved to me on the basis of satisfactory evidence to be the person(s)
who appeared before me.



(Seal)

Signature Sophia Koot

RECEIVED
BLM
AZ STATE OFFICE
100 SEP - 5 P 2:25
PHOENIX, ARIZONA

Optional Information

Although the information in this section is not required by law, it could prevent fraudulent removal and reattachment of this notary seal to an unauthorized document and may prove useful to persons relying on the attached document.

Description of Attached Document

This certificate is attached to a document titled/for the purpose of

Annual Assessment Work
Ronald Posey

containing 3 pages, and dated _____

Additional Information

Method of Affiant Identification

Proved to me on the basis of satisfactory evidence:
 form(s) of identification credible witness(es)


Notarial event is detailed in notary journal on:
Page # _____ Entry # _____

Notary contact: _____

Other


Affiant(s) Thumbprint(s) Describe: _____



 **Ronald Posey**
4598 Hawaina Way
Kelseyville, CA 95451-9756

BLM
ARIZONA STATE OFFICE

RECEIVED
BLM AZ STATE OFFICE
2010 SEP -5 P 2:26
PHOENIX, ARIZONA

 **Ronald Posey**
4598 Hawaina Way
Kelseyville, CA 95451-9756

BLM
ARIZONA STATE OFFICE

RECEIVED
BLM AZ STATE OFFICE
2010 SEP -5 P 2:21
PHOENIX, ARIZONA



Ronald Posey
 4598 Hawaina Way
 Kelseyville, CA 95451-9756



\$5.08⁰⁰
 US POSTAGE
 FIRST-CLASS

San Francisco, CA 941
 Friday Aug 31, 2018

071V01042979
 95461
 000006995




U.S. DEPARTMENT OF THE INTERIOR
 BUREAU OF LAND MANAGEMENT
 ARIZONA STATE OFFICE
 ONE NORTH CENTRAL AVE. SUITE 800
 PHOENIX, ARIZONA 85004-4427



PLACE STICKER AT TOP OF ENVELOPE TO THE RIGHT OF THE RETURN ADDRESS. FOLD AT DOTTED LINE

CERTIFIED MAIL



7017 3040 0000 040E 2T02 42E0 4684 7894 0374

RECEIVED
 BLM AZ STATE OFFICE
 2018 SEP - 5 P 2:25
 PHOENIX, ARIZONA

United States Department of the Interior
Bureau of Land Management
 DIV OF LANDS, MINRLS & ENERGY
 ONE N CENTRAL AVE
 PHOENIX, AZ 85004 -4427
 Phone: 602-417-9200

Receipt

No: 4260036

Transaction #: 4375642	
Date of Transaction: 09/11/2018	
CUSTOMER:	
RONALD POSEY 4598 HAWAINA WAY KELSEYVILLE, CA 95451-9756 US	

LINE #	QTY	DESCRIPTION	REMARKS	UNIT PRICE	TOTAL
1	1.00	LOCATABLE MINERALS / MINING CLAIMS-NOT NEW-UNADJUD, ONE AUTH NO. ONLY / MINING CLAIM MONEY RECEIVED CASES: AMC426221/\$80.00	POL 2018/8	- n/a -	80.00
TOTAL:					\$80.00

PAYMENT INFORMATION					
1	AMOUNT:	10.00	POSTMARKED:	N/A	
	TYPE:	CHECK	RECEIVED:	09/05/2018	
	CHECK NO:	3961			
	NAME:	POSEY, RONALD 4598 HAWAINA WAY KELSEYVILLE CA 95451-9756 US			
2	AMOUNT:	50.00	POSTMARKED:	N/A	
	TYPE:	CHECK	RECEIVED:	09/05/2018	
	CHECK NO:	3962			
	NAME:	POSEY, RONALD 4598 HAWAINA WAY KELSEYVILLE CA 95451-9756 US			
3	AMOUNT:	20.00	POSTMARKED:	N/A	
	TYPE:	CHECK	RECEIVED:	09/05/2018	
	CHECK NO:	3963			
	NAME:	POSEY, RONALD 4598 HAWAINA WAY KELSEYVILLE CA 95451-9756 US			

REMARKS

UNITED STATES
DEPARTMENT OF THE INTERIOR
BUREAU OF LAND MANAGEMENT
MAINTENANCE FEE WAIVER CERTIFICATION

581

433892
435529
FORM APPROVED
OMB NO. 1004-0114
Expires: January 31, 2020

SEE INSTRUCTIONS ON PAGE 2

- This small miner waiver is filed for the assessment year beginning on September 1, 2018 and ending on September 1, 2019
- The undersigned and all related parties owned ten or fewer mining claims, mill, or tunnel sites located and maintained on Federal lands in the United States of America on September 1, 2018
- The undersigned have performed the assessment work required by law for each mining claim listed prior to filing this waiver and understand that by filing this form, the undersigned must file an affidavit of assessment work with the Bureau of Land Management (BLM) by the December 30th following the filing of this waiver.
- The undersigned understand that if the assessment work obligation has not yet come due under 30 U.S.C. 28 (for those claims in their first assessment year only), a notice of intent to hold reciting this condition must be recorded by the December 30th following the filing of this waiver.
- The undersigned understand that mill and tunnel sites may also be listed on this waiver and be waived from payment of the maintenance fee, and that a notice of intent to hold for these sites is required to be filed with the BLM by the December 30th following the filing of this waiver.
- The undersigned understand and acknowledge that pursuant to 43 U.S.C. 1212 and 18 U.S.C. 1001, the filing or recording of a false, fictitious, or fraudulent document with the BLM may result in a fine of up to \$250,000, a prison term not to exceed five years, or both.
- The mining claims, mill or tunnel sites for which this waiver from payment of the maintenance fees is requested are:

CLAIM OR SITE NAME	BLM RECORDATION SERIAL NUMBER
1. FINE GOLD	AMC 433892
2. GOLD HEAD	AMC 435529
3.	
4.	
5.	
6.	
7.	
8.	
9.	
10.	

RECEIVED
BLM AZ STATE OFFICE
PHOENIX, ARIZONA
2018 SEP -5 P 2:25

The owner(s) (claimants) of the above mining claims and sites are:

RICHARD RADONICH
(Owner's Name - Please Print)
14720 MOLLUC DR
(Owner's Mailing Address)

Richard Radonich
(Owner's Signature)
RED BLUFF CA 96080
(City) (State) (Zip Code)

Dennis Radonich
(Owner's Name - Please Print)
13165 Montecito Rd.
(Owner's Mailing Address)

Dennis Radonich
(Owner's Signature)
Red Bluff CA 96080
(City) (State) (Zip Code)

WALTER POSEY
(Owner's Name - Please Print)
P.O. BOX 95 SAN LEANDRO, CA 94577
(Owner's Mailing Address)

Walter Posey
(Owner's Signature)
SAN LEANDRO CA 94577
(City) (State) (Zip Code)

RONALD POSEY
(Owner's Name - Please Print)
4598 HAWAIIA WAY
(Owner's Mailing Address)

Ronald Posey
(Owner's Signature)
KELSEYVILLE CA 95451
(City) (State) (Zip Code)

(Continued on page 2)

ENTERED
SEP 20 2018
BY: JDS



Ronald Posey
4598 Hawaina Way
Kelseyville, CA 95451-9756

BLM
ARIZONA STATE OFFICE

RECEIVED
BLM AZ STATE OFFICE
2010 SEP -5 P 2:25
PHOENIX, ARIZONA

UNITED STATES
DEPARTMENT OF THE INTERIOR
BUREAU OF LAND MANAGEMENT

410
[Handwritten signature]

Amc433892
435529

MAINTENANCE FEE WAIVER CERTIFICATION

FORM APPROVED
OMB NO. 1004-0114
Expires: January 31, 2020

SEE INSTRUCTIONS ON PAGE 2

- This small miner waiver is filed for the assessment year beginning on September 1, 2017 and ending on September 1, 2018.
- The undersigned and all related parties owned ten or fewer mining claims, mill, or tunnel sites located and maintained on Federal lands in the United States of America on September 1, 2017.
- The undersigned have performed the assessment work required by law for each mining claim listed prior to filing this waiver and understand that by filing this form, the undersigned must file an affidavit of assessment work with the Bureau of Land Management (BLM) by the December 30th following the filing of this waiver.
- The undersigned understand that if the assessment work obligation has not yet come due under 30 U.S.C. 28 (for those claims in their first assessment year only), a notice of intent to hold reciting this condition must be recorded by the December 30th following the filing of this waiver.
- The undersigned understand that mill and tunnel sites may also be listed on this waiver and be waived from payment of the maintenance fee, and that a notice of intent to hold for these sites is required to be filed with the BLM by the December 30th following the filing of this waiver.
- The undersigned understand and acknowledge that pursuant to 43 U.S.C. 1212 and 18 U.S.C. 1001, the filing or recording of a false, fictitious, or fraudulent document with the BLM may result in a fine of up to \$250,000, a prison term not to exceed five years, or both.
- The mining claims, mill or tunnel sites for which this waiver from payment of the maintenance fees is requested are:

CLAIM OR SITE NAME	BLM RECORDATION SERIAL NUMBER
1. FINE GOLD	AMC433892
2. GOLD HEAD	AMC435529
3.	
4.	
5.	
6.	
7.	
8.	
9.	
10.	

RECEIVED
BLM AZ STATE OFFICE
2017 AUG 23 A 9 16
PHOENIX, ARIZONA

The owner(s) (claimants) of the above mining claims and sites are:

RONALD POSEY
(Owner's Name - Please Print)
4598 HAWAINA WAY
(Owner's Mailing Address)

Ronald Posey
(Owner's Signature)
KELSEYVILLE CA 95451
(City) (State) (Zip Code)

WALTER POSEY
(Owner's Name - Please Print)
3818 AQUA VISTA
(Owner's Mailing Address)

Walter Posey
(Owner's Signature)
OAKLAND CA 94601
(City) (State) (Zip Code)

DENNIS RADONICH
(Owner's Name - Please Print)
13165 MONTECITO RD.
(Owner's Mailing Address)

Dennis Radonich
(Owner's Signature)
RED BLUFF CA 96080
(City) (State) (Zip Code)

RICHARD RADONICH
(Owner's Name - Please Print)
14720 MOLLUC DR.
(Owner's Mailing Address)

Richard Radonich
(Owner's Signature)
RED BLUFF CA 96080
(City) (State) (Zip Code)

(Continued on page 2)

INTERESTED
SEP 12 2017
BY: *[Signature]*

NWV

UNITED STATES
DEPARTMENT OF THE INTERIOR
BUREAU OF LAND MANAGEMENT

FORM APPROVED
OMB NO.: 1004-0114
Expires: January 31, 2020

AFFIDAVIT OF ANNUAL ASSESSMENT WORK

433892

WHEN RECORDED, MAIL DOCUMENT TO:

NAME: RONALD POSEY

ADDRESS: 4598 HAWAINA WAY

CITY, STATE, ZIP: KELSEYVILLE, CA 95451

435529
427434
434563
426220

FOR COUNTY RECORDER'S USE

No. of Claims 2

x \$10/claim

Total due BLM \$ 20.00

TO ALL WHOM IT MAY CONCERN:

- The undersigned certifies that at least \$100 per claim was expended for development, labor and improvements, or equivalent value added, as the annual assessment work for the assessment year ending September 1, 2017 for the following contiguous unpatented mining claim(s), located in the County of YAVAPAI, in the State of ARIZONA.

BLM Serial No.	Name of Claim	Tp Rg Sec Mer				County Recordation Book and Page No.	Co. Recording Date
		Example: 13N 5E 14 MDM					
AMC433892	FINE GOLD	9N	5W	24	GSR	2015-0053492	11/09/2015
AMC435529	GOLD HEAD	9N	5W	24	GSR	2016-0005171	02/03/2016

RECEIVED
BLM AZ STATE OFFICE
2017 AUG 23 A 9 16
PHOENIX, ARIZONA

3954701

ENTERED
AUG 29 2017
BY: RAM

2. Type of labor and improvements (specify what was done and give the total value for that labor and improvement to show at least \$100 for each claim). If a geological, geochemical, or geophysical survey was performed, as per 30 U.S.C. 28-1, reference the title of the report of survey, give cost and date of the survey and report, and indicate it was filed with the County Recorder:

Description of Work Performed	Value of Work Performed	Date Work Was Performed
CLAIM IMPROVEMENT	280.00	2016-2017

3. Name and mailing address of each person who performed the labor and improvements:

Name (please print)

RONALD POSEY

WALTER POSEY

DENNIS RADONICH

RICHARD RADONICH

Current Mailing Address (please print)

4598 HAWAINA WAY KELSEYVILLE, CA 95451

3818 AQUA VISTA OAKLAND, CA 94601

13165 MONTECITO RD. RED BLUFF, CA 96080

14720 MOLLUC DR. RED BLUFF, CA 96080

4. Name and mailing address of each person who holds and claims the subject mining claim(s) for the valuable minerals contained therein. Be sure to indicate if there is a change of address:

Name (please print)

RONALD POSEY

WALTER POSEY

DENNIS RADONICH

RICHARD RADONICH

Current Mailing Address (please print)

4598 HAWAINA WAY KELSEYVILLE, CA 95451

3818 AQUA VISTA OAKLAND, CA 94601

13165 MONTECITO RD. RED BLUFF, CA 96080

14720 MOLLUC DR. RED BLUFF, CA 96080

RECEIVED
 BLM STATE OFFICE
 PHOENIX, ARIZONA
 MAY 23 9 16 AM '17

5. The undersigned testifies that on the date of MAY 22, 2017, all monuments required by law were erected upon the subject claim(s), and all notices required by law were posted on the subject claim(s) or copies thereof were in place, and at said date, each corner monument bore or contained

markings sufficient to appropriately designate the corner of the claim to which it pertains and the name of the claim(s).

I hereby certify under penalty of perjury under the laws of the State of ARIZONA that the foregoing statements are true and correct:

Ronald Povey

Date: 8/18/17

(Signature of person responsible for above statement)

Title 18 U.S.C. 1001 and 43 U.S.C. 1212 make it a crime for any person knowingly and willfully to make to any department or agency of the United States any false, fictitious or fraudulent statements or representations as to any matter within its jurisdiction.

Notary Block

SUBSCRIBED AND SWORN TO before me, this _____ day of _____ 20____

By: See Attached Certificate
(Signature of Affiant)

Title: _____

My Commission Expires: _____

RECEIVED
BLM AZ STATE OFFICE
2017 AUG 23 A 9
PHOENIX, ARIZONA

INSTRUCTIONS

1. This is an optional form that may be used to satisfy the requirements for the Bureau of Land Management (BLM) under the provisions of 43 U.S.C. §1744 and 30 U.S.C. §28-28d and the regulations thereunder (43 CFR part 3835). Since local and State laws may vary, you should contact your local and State agencies where the claims are located to ensure all applicable laws and requirements are satisfied.
2. The claimant(s) must fill in the date in paragraph 1 for the applicable assessment year and the county and state where the claims are located.
3. All claim names, BLM serial numbers, legal descriptions, and original county recording information must be listed for the claims pertaining to this assessment notice.
4. The claimant(s) must complete paragraph 2 listing all labor or improvements which was performed on or did benefit the subject mining claims. The value and date of the labor or improvements must also be listed. The total amount of labor or improvements can be listed, but the total expenditure must equal at least \$100 for each claim.
5. The names and current mailing addresses of the person(s) performing the labor shall be listed in paragraph 3.
6. The name and current mailing address of each owner (claimant) of the claims shall be listed in paragraph 4. The mailing address shall be the owner's address and not the address of an agent or anyone representing the claimant. Be sure to note if there has been a change of address.
7. Paragraph 5 shall be completed to show the date it was verified that all monuments required by law were properly erected, all notices were posted, and that corners were appropriately designated for all claims listed.
8. An exact legible reproduction or duplicate (other than microfilm or other electronic media) of this affidavit or another type of affidavit of assessment work that you file or will file in the county where each claim is located, must be filed with the BLM on or before December 30 of the calendar year in which the assessment year ends. For mill or tunnel sites, a separate notice of intent to hold must be filed with the BLM on or before December 30. Requirements for filing a notice of intent to hold can be found at 43 CFR 3835.33.
9. A processing fee of \$10 for each claim listed must be remitted to the BLM along with this or any other affidavit of assessment work.

UNITED STATES
DEPARTMENT OF THE INTERIOR
BUREAU OF LAND MANAGEMENT

AFFIDAVIT OF ANNUAL ASSESSMENT WORK

WHEN RECORDED, MAIL DOCUMENT TO:

NAME: Ronald Posey

ADDRESS: 4598 Hawaina Way

CITY, STATE, ZIP: Kelseyville, CA 95451

FOR COUNTY RECORDER'S USE

No. of Claims 4

x \$10/claim

Total due BLM \$ 40.00

TO ALL WHOM IT MAY CONCERN:

- The undersigned certifies that at least \$100 per claim was expended for development, labor and improvements, or equivalent value added, as the annual assessment work for the assessment year ending September 1, 2017 for the following contiguous unpatented mining claim(s), located in the County of YAVAPAI, in the State of ARIZONA.

BLM Serial No.	Name of Claim	Tp Rg Sec Mer				County Recordation Book and Page No.	Co. Recording Date
		Example: 13N 5E 14 MDM					
AMC427434	STOCKMYER NORTH	9N	5W	25	GSR	2014-0009161	2/26/2014
AMC427435	STOCKMYER NORTH EXT.	9N	5W	25	GSR	2014-0009162	2/26/2014
AMC427436	STOCKMYER SOUTH	9N	5W	25	GSR	2014-0009163	2/26/2014
AMC427437	STOCKMYER SOUTH EXT.	9N	5W	25	GSR	2014-0009164	2/26/2014

RECEIVED
 BLM AZ STATE OFFICE
 PHOENIX, ARIZONA
 JUN 23 A 9 14

2. Type of labor and improvements (specify what was done and give the total value for that labor and improvement to show at least \$100 for each claim). If a geological, geochemical, or geophysical survey was performed, as per 30 U.S.C. 28-1, reference the title of the report of survey, give cost and date of the survey and report, and indicate it was filed with the County Recorder:

Description of Work Performed	Value of Work Performed	Date Work Was Performed
CLAIM IMPROVEMENTS	479.00	2016 - 2017

3. Name and mailing address of each person who performed the labor and improvements:

Name (please print)

RONALD POSEY

Current Mailing Address (please print)

4598 HAWAINA WAY KELSEYVILLE, CA 95451

4. Name and mailing address of each person who holds and claims the subject mining claim(s) for the valuable minerals contained therein. Be sure to indicate if there is a change of address:

Name (please print)

RONALD POSEY

Current Mailing Address (please print)

4598 HAWAINA WAY KELSEYVILLE, CA 95451

MARY POSEY

4598 HAWAINA WAY KELSEYVILLE, CA 95451

5. The undersigned testifies that on the date of MAY 22, 2016, all monuments required by law were erected upon the subject claim(s), and all notices required by law were posted on the subject claim(s) or copies thereof were in place, and at said date, each corner monument bore or contained

RECEIVED
 BLM AZ STATE OFFICE
 2017 AUG 23 9 14
 PHOENIX, ARIZONA

markings sufficient to appropriately designate the corner of the claim to which it pertains and the name of the claim(s).

I hereby certify under penalty of perjury under the laws of the State of ARIZONA that the foregoing statements are true and correct:

Revelo P. Pagan
(Signature of person responsible for above statement)

Date: 8/18/2017

Title 18 U.S.C. 1001 and 43 U.S.C. 1212 make it a crime for any person knowingly and willfully to make to any department or agency of the United States any false, fictitious or fraudulent statements or representations as to any matter within its jurisdiction.

Notary Block

SUBSCRIBED AND SWORN TO before me, this _____ day of _____ 20____

By: See Attached Certificate
(Signature of Affiant)

Title: _____

My Commission Expires: _____

RECEIVED
BLM AZ STATE OFFICE
2017 AUG 23 A 9:14 AM
PHOENIX, ARIZONA

INSTRUCTIONS

1. This is an optional form that may be used to satisfy the requirements for the Bureau of Land Management (BLM) under the provisions of 43 U.S.C. §1744 and 30 U.S.C. §28-28d and the regulations thereunder (43 CFR part 3835). Since local and State laws may vary, you should contact your local and State agencies where the claims are located to ensure all applicable laws and requirements are satisfied.
2. The claimant(s) must fill in the date in paragraph 1 for the applicable assessment year and the county and state where the claims are located.
3. All claim names, BLM serial numbers, legal descriptions, and original county recording information must be listed for the claims pertaining to this assessment notice.
4. The claimant(s) must complete paragraph 2 listing all labor or improvements which was performed on or did benefit the subject mining claims. The value and date of the labor or improvements must also be listed. The total amount of labor or improvements can be listed, but the total expenditure must equal at least \$100 for each claim.
5. The names and current mailing addresses of the person(s) performing the labor shall be listed in paragraph 3.
6. The name and current mailing address of each owner (claimant) of the claims shall be listed in paragraph 4. The mailing address shall be the owner's address and not the address of an agent or anyone representing the claimant. Be sure to note if there has been a change of address.
7. Paragraph 5 shall be completed to show the date it was verified that all monuments required by law were properly erected, all notices were posted, and that corners were appropriately designated for all claims listed.
8. An exact legible reproduction or duplicate (other than microfilm or other electronic media) of this affidavit or another type of affidavit of assessment work that you file or will file in the county where each claim is located, must be filed with the BLM on or before December 30 of the calendar year in which the assessment year ends. For mill or tunnel sites, a separate notice of intent to hold must be filed with the BLM on or before December 30. Requirements for filing a notice of intent to hold can be found at 43 CFR 3835.33.
9. A processing fee of \$10 for each claim listed must be remitted to the BLM along with this or any other affidavit of assessment work.

UNITED STATES
DEPARTMENT OF THE INTERIOR
BUREAU OF LAND MANAGEMENT

FORM APPROVED
OMB NO.: 1004-0114
Expires: January 31, 2020

AFFIDAVIT OF ANNUAL ASSESSMENT WORK

WHEN RECORDED, MAIL DOCUMENT TO:

NAME: RONALD POSEY

ADDRESS: 4598 HAWAINA WAY

CITY, STATE, ZIP: KELSEYVILLE, CA 95451

FOR COUNTY RECORDER'S USE

No. of Claims 1

x \$10/claim

Total due BLM \$ 10.00

TO ALL WHOM IT MAY CONCERN:

- The undersigned certifies that at least \$100 per claim was expended for development, labor and improvements, or equivalent value added, as the annual assessment work for the assessment year ending September 1, 2017 for the following contiguous unpatented mining claim(s), located in the County of YAVAPAI, in the State of ARIZONA.

BLM Serial No.	Name of Claim	Tp Rg Sec Mer				County Recordation Book and Page No.	Co. Recording Date
		Example: 13N 5E 14 MDM					
AMC434563	GOLD BEND	9N	5W	24	GSR	2016-0015825	04/06/2016

RECEIVED
 BLM AZ STATE OFFICE
 PHOENIX, ARIZONA
 2017 AUG 23 A 9 15

2. Type of labor and improvements (specify what was done and give the total value for that labor and improvement to show at least \$100 for each claim). If a geological, geochemical, or geophysical survey was performed, as per 30 U.S.C. 28-1, reference the title of the report of survey, give cost and date of the survey and report, and indicate it was filed with the County Recorder:

Description of Work Performed	Value of Work Performed	Date Work Was Performed
CLAIM IMPROVEMENT	220.00	2016 - 2017

3. Name and mailing address of each person who performed the labor and improvements:

Name (please print)

RONALD POSEY

Current Mailing Address (please print)

4598 HAWAINA WAY KELSEYVILLE, CA 95451

4. Name and mailing address of each person who holds and claims the subject mining claim(s) for the valuable minerals contained therein. Be sure to indicate if there is a change of address:

Name (please print)

RONALD POSEY

Current Mailing Address (please print)

4598 HAWAINA WAY KELSEYVILLE, CA 95451

MARY POSEY

4598 HAWAINA WAY KELSEYVILLE, CA 95451

RECEIVED
 BLM AZ STATE OFFICE
 2017 AUG 23 A 9 15
 HOENIK, ARIZONA

5. The undersigned testifies that on the date of MAY 22, 2017, all monuments required by law were erected upon the subject claim(s), and all notices required by law were posted on the subject claim(s) or copies thereof were in place, and at said date, each corner monument bore or contained

markings sufficient to appropriately designate the corner of the claim to which it pertains and the name of the claim(s).

I hereby certify under penalty of perjury under the laws of the State of ARIZONA that the foregoing statements are true and correct:

Ronald Rosey Date: 8/18/17
(Signature of person responsible for above statement)

Title 18 U.S.C. 1001 and 43 U.S.C. 1212 make it a crime for any person knowingly and willfully to make to any department or agency of the United States any false, fictitious or fraudulent statements or representations as to any matter within its jurisdiction.

Notary Block

SUBSCRIBED AND SWORN TO before me, this _____ day of _____ 20_____

By: See Attached Certificate
(Signature of Affiant)

Title: _____

My Commission Expires: _____

RECEIVED
BLM AZ STATE OFFICE
2017 AUG 23 A 9:15
PHOENIX, ARIZONA

INSTRUCTIONS

1. This is an optional form that may be used to satisfy the requirements for the Bureau of Land Management (BLM) under the provisions of 43 U.S.C. §1744 and 30 U.S.C. §28-28d and the regulations thereunder (43 CFR part 3835). Since local and State laws may vary, you should contact your local and State agencies where the claims are located to ensure all applicable laws and requirements are satisfied.
2. The claimant(s) must fill in the date in paragraph 1 for the applicable assessment year and the county and state where the claims are located.
3. All claim names, BLM serial numbers, legal descriptions, and original county recording information must be listed for the claims pertaining to this assessment notice.
4. The claimant(s) must complete paragraph 2 listing all labor or improvements which was performed on or did benefit the subject mining claims. The value and date of the labor or improvements must also be listed. The total amount of labor or improvements can be listed, but the total expenditure must equal at least \$100 for each claim.
5. The names and current mailing addresses of the person(s) performing the labor shall be listed in paragraph 3.
6. The name and current mailing address of each owner (claimant) of the claims shall be listed in paragraph 4. The mailing address shall be the owner's address and not the address of an agent or anyone representing the claimant. Be sure to note if there has been a change of address.
7. Paragraph 5 shall be completed to show the date it was verified that all monuments required by law were properly erected, all notices were posted, and that corners were appropriately designated for all claims listed.
8. An exact legible reproduction or duplicate (other than microfilm or other electronic media) of this affidavit or another type of affidavit of assessment work that you file or will file in the county where each claim is located, must be filed with the BLM on or before December 30 of the calendar year in which the assessment year ends. For mill or tunnel sites, a separate notice of intent to hold must be filed with the BLM on or before December 30. Requirements for filing a notice of intent to hold can be found at 43 CFR 3835.33.
9. A processing fee of \$10 for each claim listed must be remitted to the BLM along with this or any other affidavit of assessment work.

AFFIDAVIT OF ANNUAL ASSESSMENT WORK

WHEN RECORDED, MAIL DOCUMENT TO:

NAME: RONALD POSEY

ADDRESS: 4598 HAWAINA WAY

CITY, STATE, ZIP: KELSEYVILLE, CA 5451

FOR COUNTY RECORDER'S USE

No. of Claims 1

x \$10/claim

Total due BLM \$ 10.00

TO ALL WHOM IT MAY CONCERN:

- The undersigned certifies that at least \$100 per claim was expended for development, labor and improvements, or equivalent value added, as the annual assessment work for the assessment year ending September 1, 2017 for the following contiguous unpatented mining claim(s), located in the County of YAVAPAI, in the State of ARIZONA.

BLM Serial No.	Name of Claim	Tp Rg Sec Mer				County Recordation Book and Page No.	Co. Recording Date
		Example: 13N 5E 14 MDM					
AMC426221	BETTER THAN NOTHING 2	9N	4W	20	GSR	2014-0003094	12/17/2013

RECEIVED
BLM AZ STATE OFFICE
2017 AUG 23 A 9 17
PHOENIX ARIZONA

2. Type of labor and improvements (specify what was done and give the total value for that labor and improvement to show at least \$100 for each claim). If a geological, geochemical, or geophysical survey was performed, as per 30 U.S.C. 28-1, reference the title of the report of survey, give cost and date of the survey and report, and indicate it was filed with the County Recorder:

Description of Work Performed	Value of Work Performed	Date Work Was Performed
CLAIM IMPROVEMENT	175.00	2016 - 2017

3. Name and mailing address of each person who performed the labor and improvements:

Name (please print)

RONALD POSEY

WALTER POSEY

Current Mailing Address (please print)

4598 HAWAINA WAY KELSEYVILLE, CA 95451

3818 AQUA VISTA OAKLAND, CA 94601

4. Name and mailing address of each person who holds and claims the subject mining claim(s) for the valuable minerals contained therein. Be sure to indicate if there is a change of address:

Name (please print)

RONALD POSEY

WALTER POSEY

Current Mailing Address (please print)

4598 HAWAINA WAY KELSEYVILLE, CA 95451

3818 AQUA VISTA OAKLAND, CA 94601

RECEIVED
 BLM AND STATE OFFICE
 2017 AUG 23 A 9:11
 PHOENIX, ARIZONA

5. The undersigned testifies that on the date of MAY 22, 2017, all monuments required by law were erected upon the subject claim(s), and all notices required by law were posted on the subject claim(s) or copies thereof were in place, and at said date, each corner monument bore or contained

markings sufficient to appropriately designate the corner of the claim to which it pertains and the name of the claim(s).

I hereby certify under penalty of perjury under the laws of the State of ARIZONA that the foregoing statements are true and correct:

Ronald Percy

Date: 8/18/17

(Signature of person responsible for above statement)

Title 18 U.S.C. 1001 and 43 U.S.C. 1212 make it a crime for any person knowingly and willfully to make to any department or agency of the United States any false, fictitious or fraudulent statements or representations as to any matter within its jurisdiction.


Notary Block

SUBSCRIBED AND SWORN TO before me, this _____ day of _____ 20____

By: See Attached Certificate.
(Signature of Affiant)

Title: _____

My Commission Expires: _____



INSTRUCTIONS


1. This is an optional form that may be used to satisfy the requirements for the Bureau of Land Management (BLM) under the provisions of 43 U.S.C. §1744 and 30 U.S.C. §28-28d and the regulations thereunder (43 CFR part 3835). Since local and State laws may vary, you should contact your local and State agencies where the claims are located to ensure all applicable laws and requirements are satisfied.
2. The claimant(s) must fill in the date in paragraph 1 for the applicable assessment year and the county and state where the claims are located.
3. All claim names, BLM serial numbers, legal descriptions, and original county recording information must be listed for the claims pertaining to this assessment notice.
4. The claimant(s) must complete paragraph 2 listing all labor or improvements which was performed on or did benefit the subject mining claims. The value and date of the labor or improvements must also be listed. The total amount of labor or improvements can be listed, but the total expenditure must equal at least \$100 for each claim.
5. The names and current mailing addresses of the person(s) performing the labor shall be listed in paragraph 3.
6. The name and current mailing address of each owner (claimant) of the claims shall be listed in paragraph 4. The mailing address shall be the owner's address and not the address of an agent or anyone representing the claimant. Be sure to note if there has been a change of address.
7. Paragraph 5 shall be completed to show the date it was verified that all monuments required by law were properly erected, all notices were posted, and that corners were appropriately designated for all claims listed.
8. An exact legible reproduction or duplicate (other than microfilm or other electronic media) of this affidavit or another type of affidavit of assessment work that you file or will file in the county where each claim is located, must be filed with the BLM on or before December 30 of the calendar year in which the assessment year ends. For mill or tunnel sites, a separate notice of intent to hold must be filed with the BLM on or before December 30. Requirements for filing a notice of intent to hold can be found at 43 CFR 3835.33.
9. A processing fee of \$10 for each claim listed must be remitted to the BLM along with this or any other affidavit of assessment work.

RON POSEY
(707) 245-4217
4598 HAWAIIA WAY
KELSEYVILLE CA 95451

1 LBS 1 OF 1
SHP W 1 LBS
DATE: 8 AUG 2017

SHIP BLM ARIZONA STATE OFFICE
TO: 1 N CENTRAL AVE

PHOENIX AZ 85004-4414



AZ 850 9-10



UPS GROUND

TRACKING #: 1Z A3E 752 03 4149 1615



PHOENIX AZ 85004-4414
BLM ARIZONA STATE OFFICE
1 N CENTRAL AVE
P: BROWN S: ORANGE I:
1004-5240
17A3E762034149 1615
DJKGFVY
US 8501 HIP 17.03.03 22BR2M400
AUG 22 06:52:44 2017

ISH 13.00N E2844 90.5V 07/2017



SEE NOTICE ON REVERSE regarding UPS Terms, and notice of limitation of liability. Where allowed by law, shipper authorizes UPS to act as forwarding agent for export control and customs purposes. If exported from the US, shipper certifies that the commodities, technology or software were exported from the US in accordance with the Export Administration Regulations. Diversion contrary to law is prohibited. RRD R2 0717

PHOENIX, ARIZONA

2017 AUG 23 A 9 13

RECEIVED
BLM ARIZONA STATE OFFICE

RECEIVED
BLM AZ STATE OFFICE

2017 AUG 23 A 9 15

PHOENIX, ARIZONA

BLM Arizona State Office
One North Central Ave.
Suite 800
Phoenix, AZ 85004-4427

Ronald S. Posey
4598 Hawaina Way
Keelseyville, CA 95451

BLM Arizona State Office
One North Central Ave.
Suite 800
Phoenix, AZ 85004-4427

PHOENIX, ARIZONA

RECEIVED
BLM AZ STATE OFFICE
2011 AUG 23 A 9:16

Ronald S. Posey
4598 Hawaina Way
Kelseyville, CA 95451

BLM Arizona State Office
One North Central Ave.
Suite 800
Phoenix, AZ 85004-4427

PHOENIX, ARIZONA

2017 AUG 23 A 9 18

RECEIVED
BLM AZ STATE OFFICE

Ronald S. Posey
4598 Hawaina Way
Kelseyville, CA 95451

RECEIVED
BLM AZ STATE OFFICE

2017 AUG 23 A 9 15

PHOENIX, ARIZONA

BLM Arizona State Office
One North Central Ave.
Suite 800
Phoenix, AZ 85004-4427

Ronald S. Posey
4598 Hawaina Way
Keiseyville, CA 95451

United States Department of the Interior
Bureau of Land Management
 DIV OF LANDS, MINRLS & ENERGY
 ONE N CENTRAL AVE
 PHOENIX, AZ 85004 -4427
 Phone: 602-417-9200

Receipt

No: 3954701

Transaction #: 4064457	
Date of Transaction: 08/24/2017	
CUSTOMER:	
RONALD POSEY 4598 HAWAINA WAY KELSEYVILLE, CA 95451-9756 US	

LINE #	QTY	DESCRIPTION	REMARKS	UNIT PRICE	TOTAL
1	1.00	LOCATABLE MINERALS / MINING CLAIMS- NOT NEW-UNADJUD, ONE AUTH NO. ONLY / MINING CLAIM MONEY RECEIVED CASES: AMC433892/\$80.00	POL 2017/8 WAV	- n/a -	80.00
TOTAL:					\$80.00

PAYMENT INFORMATION					
1	AMOUNT:	20.00	POSTMARKED:	08/22/2017	
	TYPE:	CHECK	RECEIVED:	08/23/2017	
	CHECK NO:	3809			
	NAME:	POSEY, RON 4598 HAWAINA WAY KELSEYVILLE CA 95451-9756 US			
2	AMOUNT:	40.00	POSTMARKED:	08/22/2017	
	TYPE:	CHECK	RECEIVED:	08/23/2017	
	CHECK NO:	3810			
	NAME:	POSEY, RON 4598 HAWAINA WAY KELSEYVILLE CA 95451-9756 US			
3	AMOUNT:	10.00	POSTMARKED:	08/22/2017	
	TYPE:	CHECK	RECEIVED:	08/23/2017	
	CHECK NO:	3811			
	NAME:	POSEY, RON 4598 HAWAINA WAY KELSEYVILLE CA 95451-9756 US			

4	AMOUNT:	10.00	POSTMARKED:	08/22/2017
	TYPE:	CHECK	RECEIVED:	08/23/2017
	CHECK NO:	3812		
	NAME:	POSEY, RON 4598 HAWAINA WAY KELSEYVILLE CA 95451-9756 US		

REMARKS

This receipt was generated by the automated BLM Collections and Billing System and is a paper representation of a portion of the official electronic record contained therein.

UNITED STATES
DEPARTMENT OF THE INTERIOR
BUREAU OF LAND MANAGEMENT 589
MAINTENANCE FEE WAIVER CERTIFICATION

[Handwritten initials]

FORM APPROVED
OMB NO. 1004-0114
Expires: October 31, 2016

SEE INSTRUCTIONS ON PAGE 2

433892 435529

- This small miner waiver is filed for the assessment year beginning on September 1, 2016 and ending on September 1, 2017.
- The undersigned and all related parties owned ten or fewer mining claims, mill, or tunnel sites located and maintained on Federal lands in the United States of America on September 1, 2016.
- The undersigned have performed the assessment work required by law for each mining claim listed prior to filing this waiver and understand that by filing this form, the undersigned must file an affidavit of assessment work with the Bureau of Land Management (BLM) by the December 30th following the filing of this waiver.
- The undersigned understand that if the assessment work obligation has not yet come due under 30 U.S.C. 28 (for those claims in their first assessment year only), a notice of intent to hold reciting this condition must be recorded by the December 30th following the filing of this waiver.
- The undersigned understand that mill and tunnel sites may also be listed on this waiver and be waived from payment of the maintenance fee, and that a notice of intent to hold for these sites is required to be filed with the BLM by the December 30th following the filing of this waiver.
- The undersigned understand and acknowledge that pursuant to 43 U.S.C. 1212 and 18 U.S.C. 1001, the filing or recording of a false, fictitious, or fraudulent document with the BLM may result in a fine of up to \$250,000, a prison term not to exceed five years, or both.
- The mining claims, mill or tunnel sites for which this waiver from payment of the maintenance fees is requested are:

CLAIM OR SITE NAME	BLM RECORDATION SERIAL NUMBER
1. FINE GOLD	AMC433892 ✓
2. GOLD HEAD	AMC435529
3.	
4.	
5.	
6.	
7.	
8.	
9.	
10.	

RECEIVED
BLM AZ STATE OFFICE
2016 SEP - 1 P 3:16
PHOENIX, ARIZONA

The owner(s) (claimants) of the above mining claims and sites are:

RONALD POSEY

(Owner's Name - Please Print)
4598 HAWAINA WAY

(Owner's Mailing Address)

Ronald Posey

(Owner's Signature)
KELSEYVILLE CA 95451

(City) (State) (Zip Code)

WALTER POSEY

(Owner's Name - Please Print)
347 PARNELL CT.

(Owner's Mailing Address)

Walter Posey

(Owner's Signature)
WALNUT CREEK CA 94597

(City) (State) (Zip Code)

DENNIS RADONICH

(Owner's Name - Please Print)
13165 MONTECITO RD.

(Owner's Mailing Address)

Dennis Radonich

(Owner's Signature)
RED BLUFF CA 96080

(City) (State) (Zip Code)

RICHARD RADONICH

(Owner's Name - Please Print)
14720 MOLLUC DR.

(Owner's Mailing Address)

Richard Radonich

(Owner's Signature)
RED BLUFF CA 96080

(City) (State) (Zip Code)

(Continued on page 2)

ENTERED
483
SEP 08 2016
BY: *[Signature]*

PHOENIX, ARIZONA
SEP 26 - 1 P 3:10 P
BLM VIA STATE OFFICE
RECEIVED

433892
435529

NOTICE OF INTENTION TO HOLD MINING CLAIMS/SITES

When Recorded Return Document to:

RONALD POSEY
4598 HAWAIIAN WAY
KELSEYVILLE CA, 95451

BLM
Date
Stamp

PHOENIX, ARIZONA

2016 SEP - 1 P 3:16

RECEIVED
BLM AZ STATE OFFICE

Check here if this is a change of address.

Telephone: _____

E-mail Address: _____

I (We) intend to hold the claims(s) and/or site(s) listed below for the calendar year 20___, and I (We) have filed or will file a Notice of Intent to Hold in the county where the claim (s) is located.

Reason for filing a Notice of Intent to Hold instead of an assessment work filing (check one):

- Maintenance fee was paid to maintain claim(s) during this assessment year.
- Mill or tunnel sites.
- Claim(s) was located during the current assessment year.
- BLM has deferred assessment work (attach copy of decision granting deferment, or pending petition for deferment including date petition was filed.)

Line No.	AMC NUMBER	CLAIM/SITE NAME	COUNTY RECORDER DATA (If available)	TWP	RNG	SEC
1	433892	FINE GOLD	2015-0053492	9N	5W	24
2	435529	GOLD HEAD	2016-0005171	9N	5W	24
3						
4						
5						
6						
7						
8						
9						
10						

RECEIVED
BLM AZ STATE OFFICE
BLM
Date Stamp: 2016 SEP -1 P 3:16
PHOENIX, ARIZONA

1. State of Arizona, County of YAVAPAI
2. I (Name) RONALD POSEY
3. Reside at (Address) 4598 HAWAIIA WAY

City KELSEVILLE County LAKE State CA Zip 95451 being duly sworn, depose and say that I am a citizen of the United States, more than eighteen years of age, that all of the facts set forth in this notice, subject to the provisions and penalties of 18 U.S.C. 1001 pertaining to the filing of false, fictitious, or fraudulent statements with the United States, are true and correct according to the best of my knowledge, information and belief.

4. Owner's name and address (If not shown in Items 1-3 above). _____

5. Dated: 8/28/16 Signature: Ronald Posey

Bureau of Land Management
Arizona State Office
www.blm.gov/az

No. of Claims: 2 x \$10 = \$20.00
Check No: 3536 Init. RP
Receipt No.: ~~3536~~ 3650719
For BLM Use Only

United States Department of the Interior
Bureau of Land Management
 DIV OF LANDS, MINRLS & ENERGY
 ONE N CENTRAL AVE
 PHOENIX, AZ 85004 -4427
 Phone: 602-417-9200

Receipt

No: 3650719


Transaction #: 3754740	
Date of Transaction: 09/02/2016	
CUSTOMER:	
RONALD POSEY 4598 HAWAINA WAY KELSEYVILLE, CA 95451-9756 US	

LINE #	QTY	DESCRIPTION	REMARKS	UNIT PRICE	TOTAL
1	1.00	LOCATABLE MINERALS / MINING CLAIMS-NOT NEW-UNADJUD, ONE AUTH NO. ONLY / MINING CLAIM MONEY RECEIVED CASES: AMC433892/\$20.00	WAIVER 2017 - 2 / POL 2016 - 2	- n/a -	20.00
TOTAL:					\$20.00

PAYMENT INFORMATION					
1	AMOUNT:	20.00	POSTMARKED:	08/29/2016	
	TYPE:	CHECK	RECEIVED:	09/01/2016	
	CHECK NO:	3536			
	NAME:	POSEY, RON 4598 HAWAINA WAY KELSEYVILLE CA 95451-9756 US			

REMARKS

This receipt was generated by the automated BLM Collections and Billing System and is a paper representation of a portion of the official electronic record contained therein.


ENTERED
 SEP - 6 2016
 BY: 



Mr. Ronald Posey
 4598 Hawaina Way
 Kelseyville, CA 95451

SAN FRANCISCO CA 941

29 AUG 2016 PM 7 T



RECEIVED
 BLM AZ STATE OFFICE

2016 SEP -1 P 3 16

PHOENIX, ARIZONA

BUREAU OF LAND MANAGEMENT
 ARIZONA STATE OFFICE
 ONE NORTH CENTRAL AVE, SUITE 800
 PHOENIX, AZ 85004-4427

85004+4427



NOTICE!!

These documents have been scanned!

Do not place un-scanned documents beneath this notice!

Do not remove this notice from this file!

GPO Jacket No. 560-102
Print Order 61540
Rise Business Services, LLC
Job=AZ15 5/6/2019



Box Number= AZ15021



Claim Begin-End: AMC435529-AMC435529

5 Miscellaneous



AZ15021-7

AMC435500-AMC435942

**NO
DOCUMENTS
FOUND**

NO DOCUMENTS FOUND
NO DOCUMENTS FOUND

NOTICE!!

These documents have been scanned!

Do not place un-scanned documents beneath this notice!

Do not remove this notice from this file!

GPO Jacket No. 560-102
Print Order 61540
Rise Business Services, LLC
Job=AZ15 5/6/2019



Box Number= AZ15021



Claim Begin-End: AMC435529-AMC435529

6 Location Notices-Amendments and Supporting Documents



AZ15021-7

AMC435500-AMC435942

MINING CLAIM STATUS REPORT

Data Entered: 12/17/15 RM

MTP Checked By: 12/17/15 RM
GEO Checked By: 12/17/15 RM

LEAD SERIAL NUMBER: AMC 435529 thru AMC _____

NUMBER OF CLAIMS & TYPE:

LODE
1
PLACER

ASSOCIATION PLACER

MILL SITE

TUNNEL SITE

CHARGES:

Location Fee @ \$37 = \$ 37.00
Processing Fee @ \$20 = \$ 20.00
Maintenance Fee @ \$155 = \$ 155.00
Add'l Maint Fee for Assoc Placer = \$ _____
SUBTOTAL \$ 212.00
Other Fees \$ _____
Other Fees \$ _____
TOTAL \$ 212.00

TOTAL ACREAGE: 20 Per Claim
(Placer Only)

NUMBER OF LOCATORS: 1

DOCUMENTS RECEIVED VIA: Over-the-Counter [] Mail [] TIMELY FILED: Yes [] No []

LEGAL DESCRIPTION: T 9N R 5W SEC 24
T _____ R _____ SEC _____
T _____ R _____ SEC _____
T _____ R _____ SEC _____
T _____ R _____ SEC _____

BLM [] FOREST SERVICE [] _____ SUBJ TO PL 359: Yes [] No []
WILDERNESS AREA [] _____

SPLIT ESTATE: N/A [] SX [] PX [] OTHER [] _____
SRHA [] Was proper Notice filed if located on SHRA Land? Yes [] No []

RECONVEYED MINERALS ON BLM LAND REQUIRE OPENING ORDER FROM 1944 TO 1993:

Open to Entry On _____ N/A []

COMMENTS/STATUS: VOID [] PARTIALLY VOID [] PVT MINERALS [] WITHDRAWN LANDS []
OTHER [] _____

[] Claimant acknowledges that portions of the following claim(s) site(s) may be void or voidable.

Printed Name of Claimant _____ Signature of Claimant _____

*****FINAL ADJUDICATION*****

DATE 3/25/2016 INITIALS RM

AMC 435529



Send to

LOCATION NOTICE FOR PLACER MINING CLAIM

NOTICE IS HEREBY GIVEN that the GOLD HEAD

placer mining claim has been located by

John Schuyler whose current mailing

address is P.O. Box 1501

Congress, AZ 85332

RECEIVED
BLM AZ STATE OFFICE
2015 DEC 10 P 3:10
PHOENIX, ARIZONA
BLM
Date
Stamp

The general course of this claim is North to South and it is situated in

Yavapai County, Arizona.

This claim is 1320 feet in length and 660 feet in width. This claim runs from the

location monument on which this location notice is posted approximately 1320 feet in a southerly direction to the south end line and 660 feet in a easterly direction to the east end line.

This claim is marked by four monuments, one at each corner of the claim.

The location monument on which this notice is posted is situated within Section 24, Township

9 N, Range 5 W, Gila Salt River Base and Meridian, Arizona. This claim encompasses

portions of the following legal subdivision(s) if located by legal subdivision or the following quarter section (s),

section (s), Township (s) and Range (s) East 1/2 of the NE 1/4 of the SE 1/4

of section 24, Township 9N, Range 5W, Gila Salt River Base and Meridian, Arizona.

The locality of this claim with reference to some natural object or permanent monument and additional information (if any) concerning its locality are as follows: The SE corner of section 24

there is a survey marker which if you go 2640' Northerly and 660' westerly to the location Post

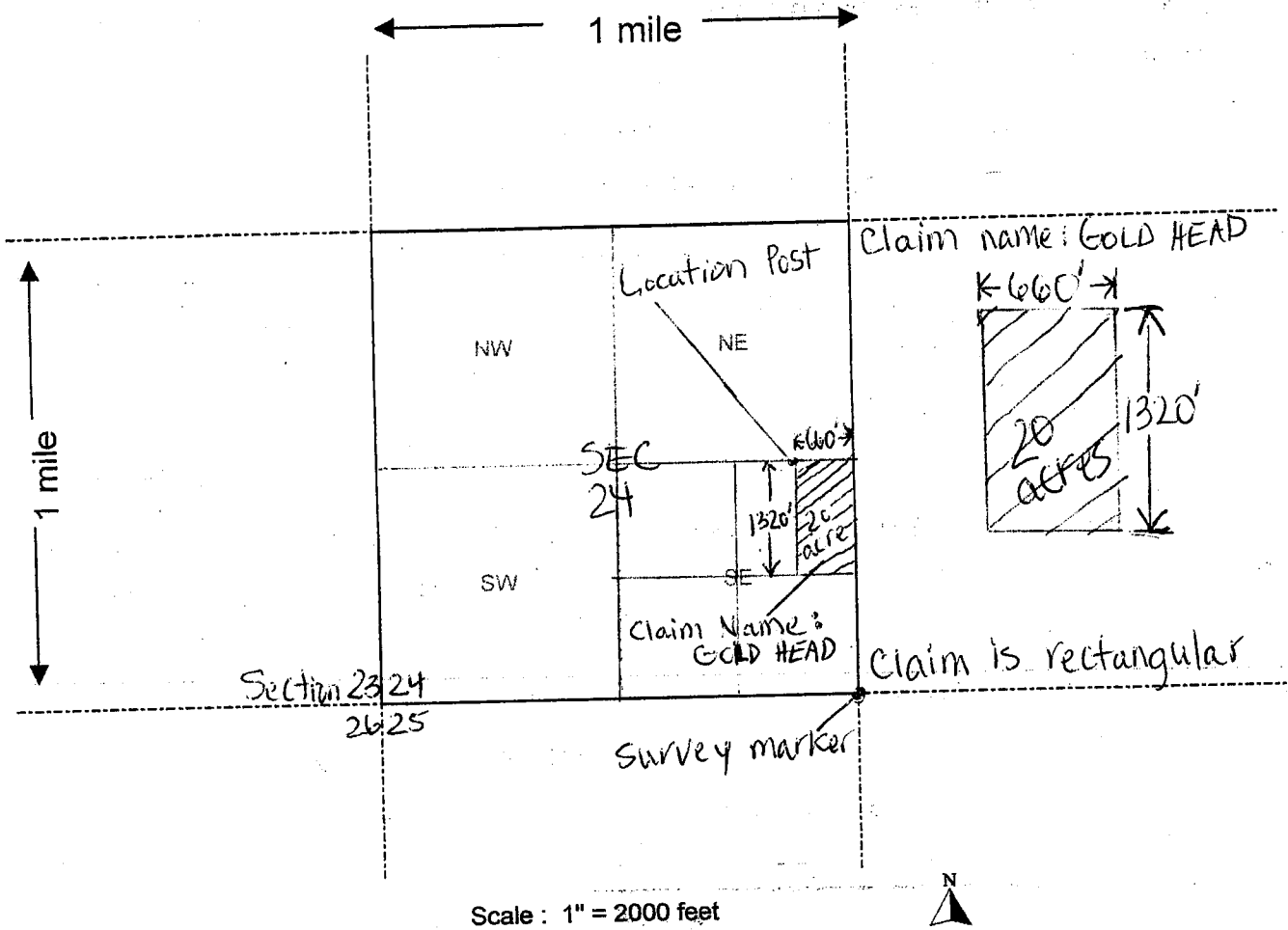
DATED AND POSTED on the ground this 7th day of November, 2015.

LOCATOR (s) John Schuyler

AMC435529

MINING CLAIM MAP

Lode () Placer (x)



AMC 435529

Scale : 1" = 2000 feet



1. The above map depicts the GOLD HEAD mining claim, which is located in Section (s) 24, Township 9 N, Range 5 W, Gila and Salt River Base and Meridian, YAVAPAI County, Arizona.
2. The type of corner and location monuments used are as follows: 4' tall white PVC with 2" posts in width and 2" PVC Caps
3. The bearings and distances in degrees and feet between claim corners are as depicted on the map.

Form MCF100a
Revised July 2005

Input Parameters for Geographic Report with Land

System Id = CR

Admin State = AZ

Geo State =

Casetype Begins With

Case Disp Txt = AUTHORIZED, CANCELLED, EXPIRED, PENDING, REJECTED, RELINQUISHED, WITHDRAWN

Mer Twp Rng =

Section =

Mtrs = 14 0090N 0050W 024, 14 0090N 0050W 999

Commodity =

Commodity Txt =

Pending Org =

Pend Org Decode =

Total Rows Returned: 3

RUN TIME: 01:37 PM

UNITED STATES DEPARTMENT OF INTERIOR
BUREAU OF LAND MANAGEMENT
GEOGRAPHIC REPORT WITH LAND
Sorted by Serial Number

RUN DATE: 12/17/2015
Page 1 of 1

Adm State: AZ

Serial Number: AZA 036770
Total Case Acres: 2.000

<u>Casetype</u>	<u>Case Disp</u>	14	0090N	0050W	<u>Sect</u>	<u>Sur Typ</u>	<u>Sur Num</u>	<u>Suff</u>	<u>Subdivision</u>	<u>Act Pend</u>
380913	PENDING				024	FF			NE(PART);	

Serial Number: AZAR 0000110
Total Case Acres: 39.400

<u>Casetype</u>	<u>Case Disp</u>	14	0090N	0050W	<u>Sect</u>	<u>Sur Typ</u>	<u>Sur Num</u>	<u>Suff</u>	<u>Subdivision</u>	<u>Act Pend</u>
285003	AUTHORIZED				024	ALIQ			NWNE,E2NW,W2SW,NESW;	

Serial Number: AZAR 0034626
Total Case Acres: 26.550

<u>Casetype</u>	<u>Case Disp</u>	14	0090N	0050W	<u>Sect</u>	<u>Sur Typ</u>	<u>Sur Num</u>	<u>Suff</u>	<u>Subdivision</u>	<u>Act Pend</u>
286202	AUTHORIZED				024	ALIQ			E2W2;	

CERTIFIED MAIL®

Donovan Schayler
P.O. Box 749
Congress, AZ 85332



1022



85004

U.S. POSTAGE
PAID
CONGRESS, AZ
85332
DEC 08, 15
AMOUNT

\$3.94

R2304W121235-04

RECEIVED
BLM AZ STATE OFFICE

640 0007 8977 9732

2015 DEC 10 P 3:09

PHOENIX, ARIZONA

Bureau of Land Management
Arizona State Office
1 North Central Avenue
Suite 800

8500434427 0041

Phoenix, AZ 85004-4427

